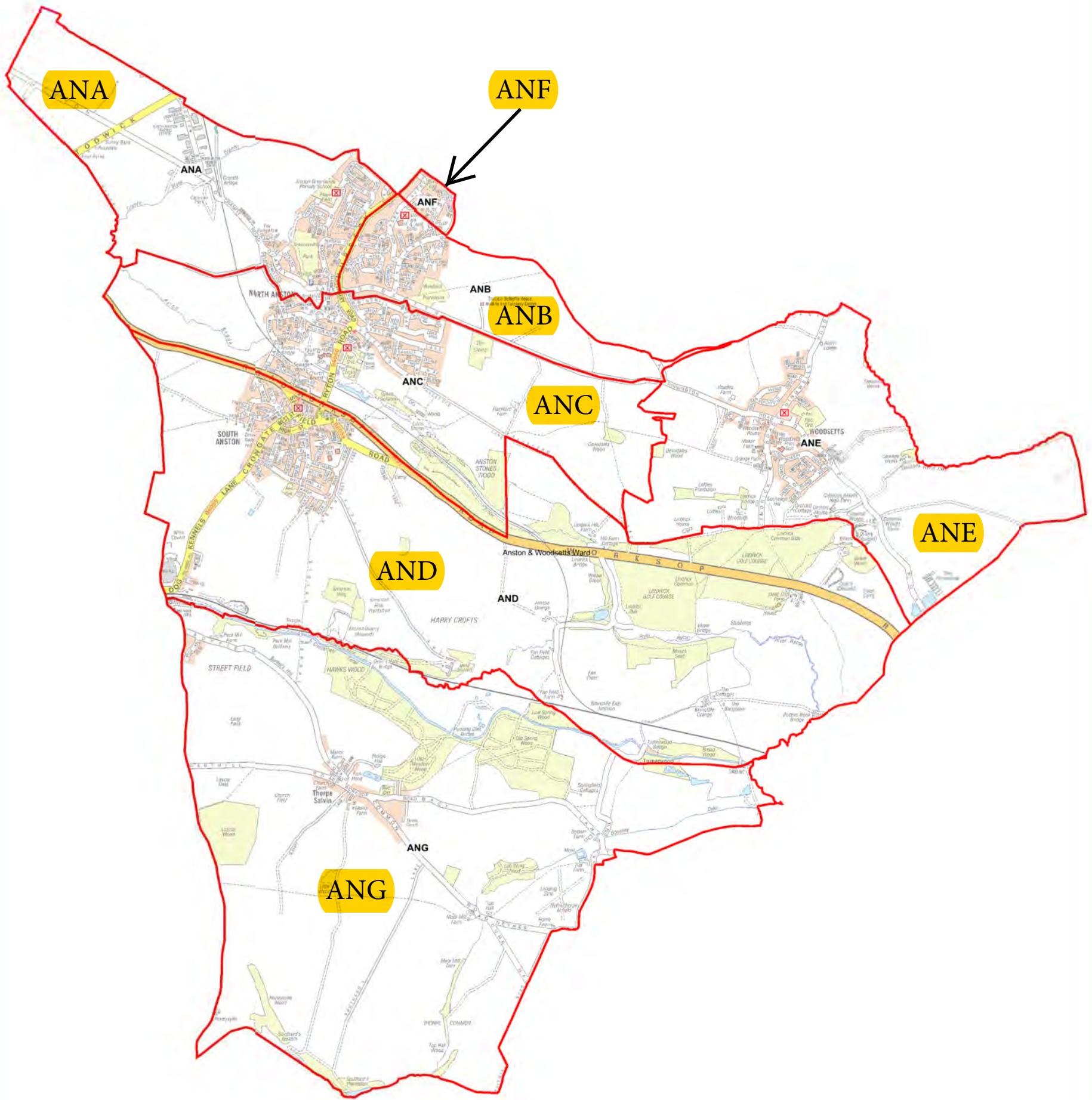
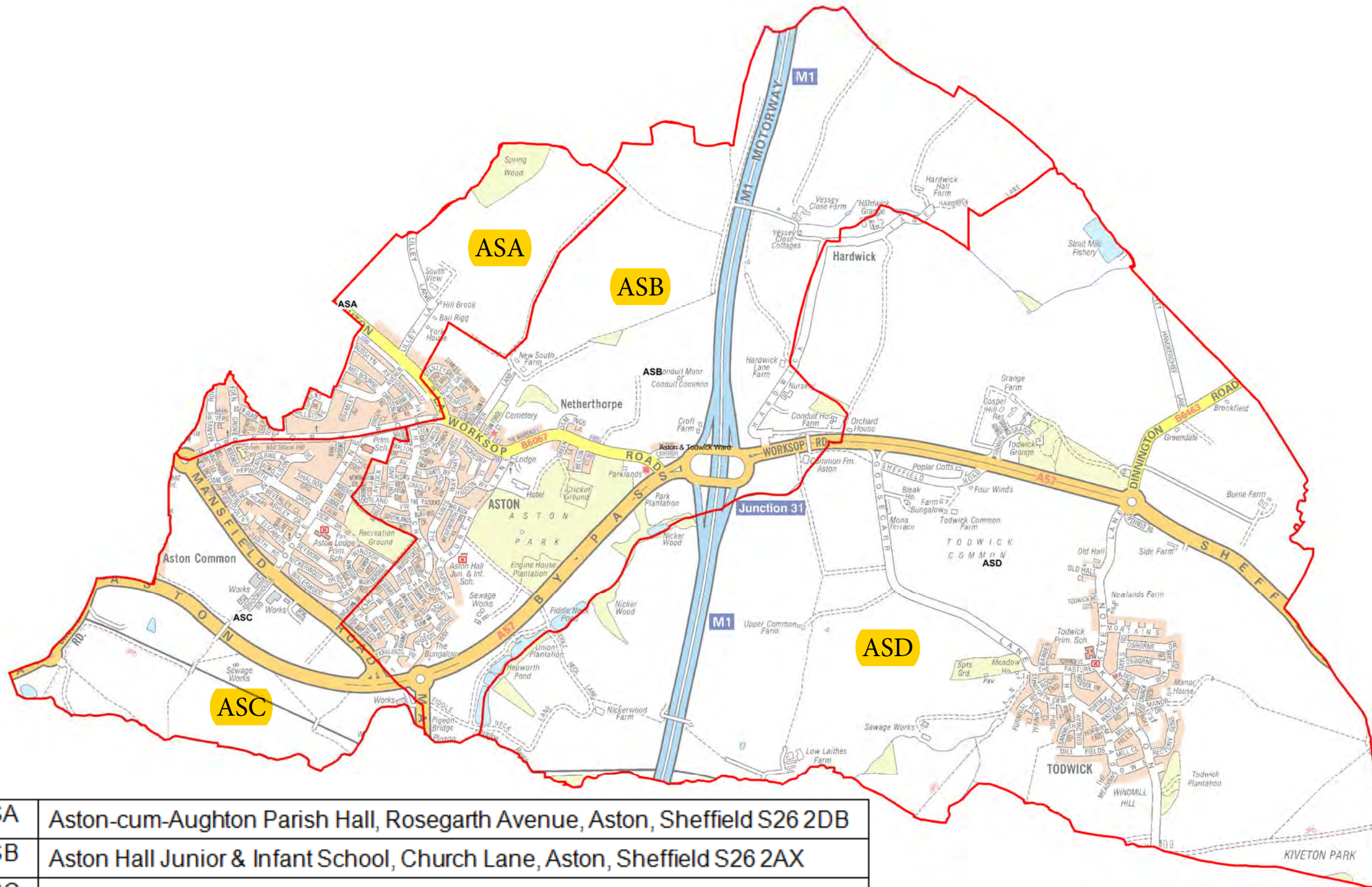


ANA	Anston Greenlands Primary School, Edinburgh Drive, North Anston, Sheffield S25 4HD
ANB	Anston Park Junior School, Park Avenue, North Anston, Sheffield S25 2QZ
ANC	Anston Parish Hall, 15A Ryton Road, North Anston, Sheffield S25 4DL
AND	South Anston Methodist Community Hall, Sheffield Road, South Anston, Sheffield S25 5DW
ANE	Woodsetts Village Hall, Gildingwells Road, Woodsetts, Worksop S81 8QB
ANF	Anston Park Junior School, Park Avenue, North Anston, Sheffield S25 2QZ
ANG	Harthill Village Hall, Winney Hill, Harthill, Sheffield S26 7YL



Reproduced from the Ordnance Survey mapping with the permission of the Controller of Her Majesty's Stationery Office © Crown copyright. Unauthorised reproduction infringes Crown copyright and may lead to prosecution or civil proceedings. Rotherham MBC Licence No. 1000. A-Z Maps/Copyright/Geographers' A-Z Map Co. Ltd

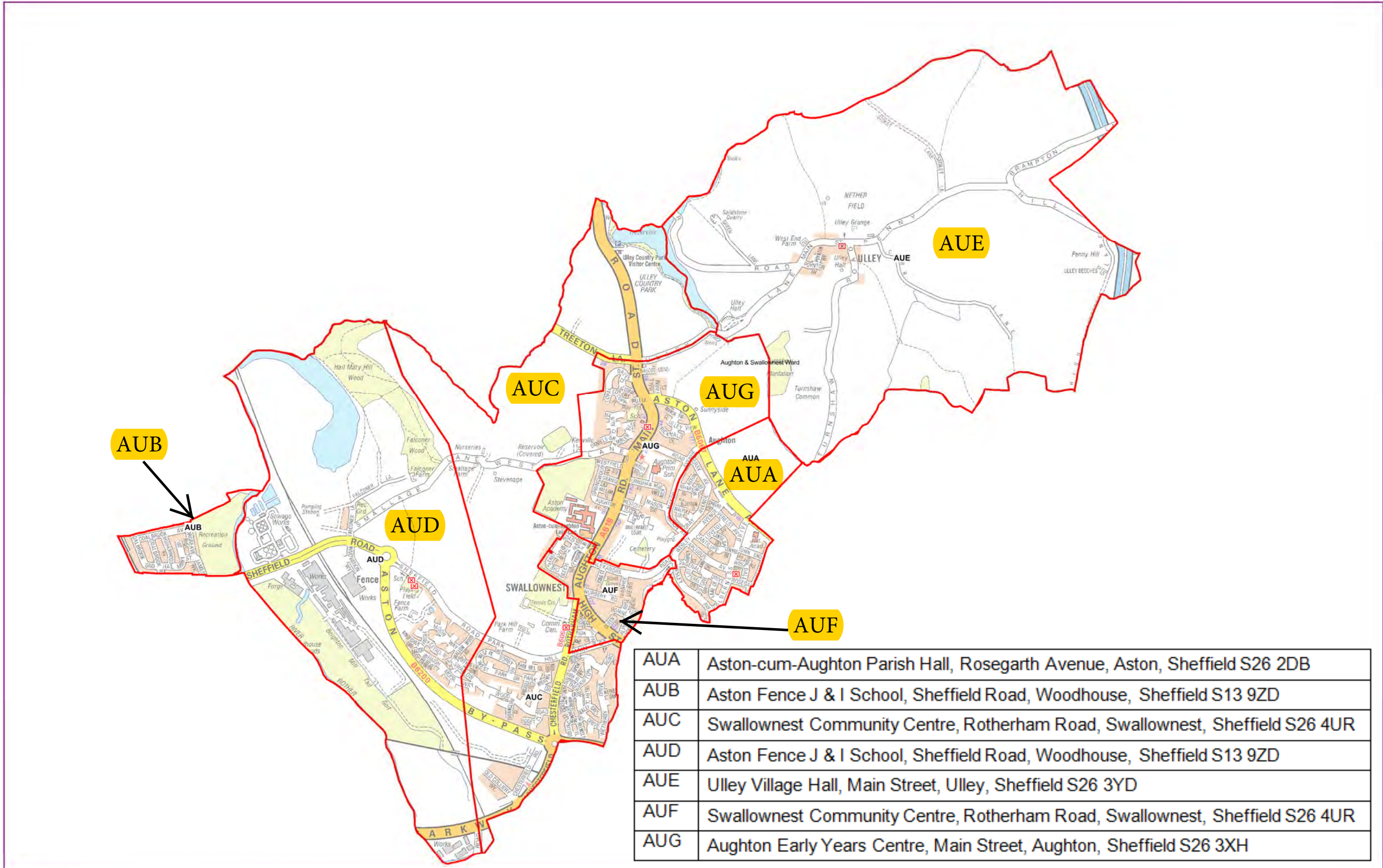




ASA	Aston-cum-Aughton Parish Hall, Rosegarth Avenue, Aston, Sheffield S26 2DB
ASB	Aston Hall Junior & Infant School, Church Lane, Aston, Sheffield S26 2AX
ASC	Aston Lodge Primary School, Lodge Lane, Aston, Sheffield S26 2BL
ASD	Todwick Village Hall, Kiveton Lane, Todwick, Sheffield S26 1HJ

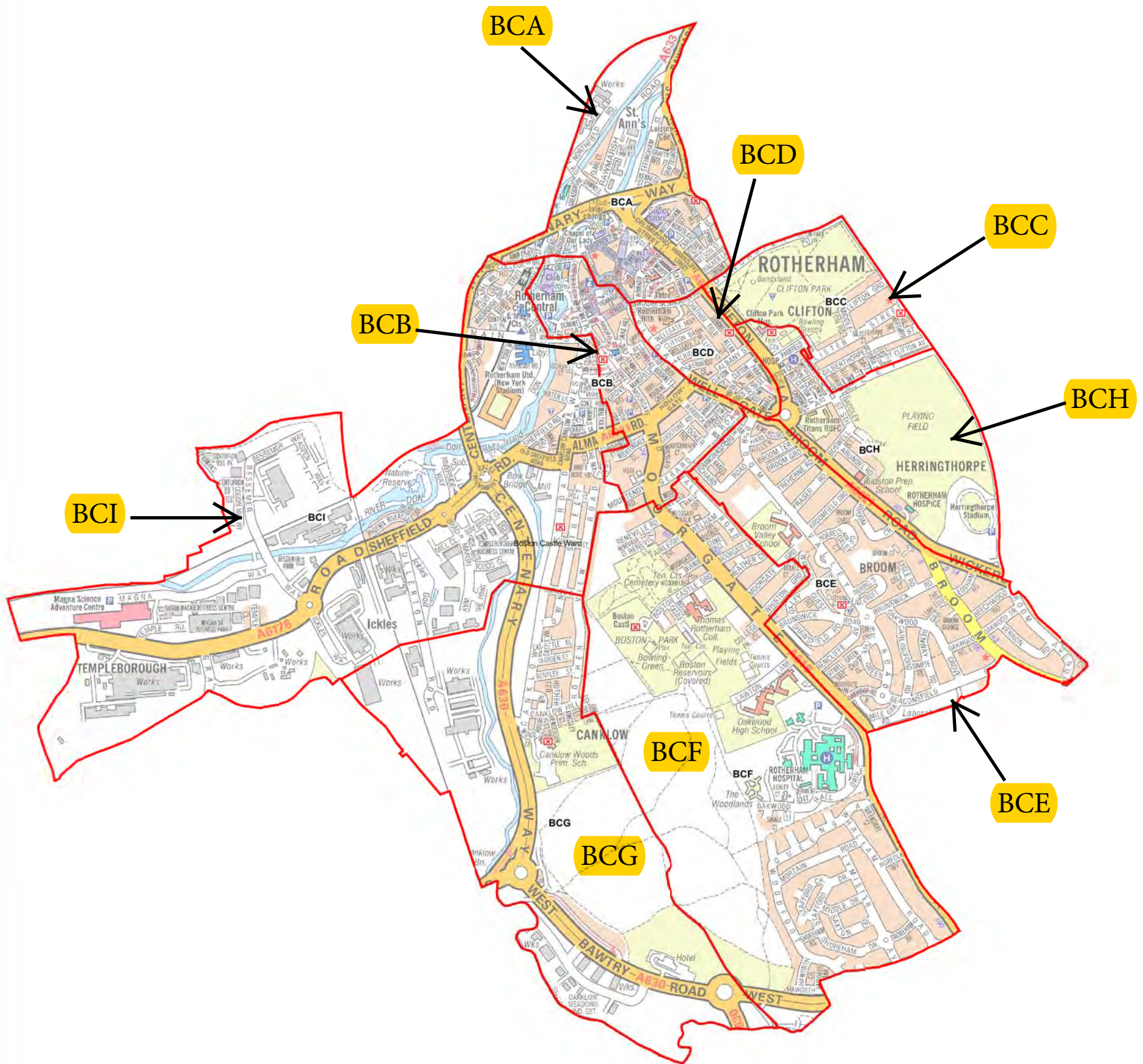
Reproduced from the Ordnance Survey mapping with the permission of the Controller of Her Majesty's Stationery Office © Crown copyright. Unauthorised reproduction infringes Crown copyright and may lead to prosecution or civil proceedings. Rotherham MBC Licence No. 10001. A-Z Maps Copyright Geographers' A-Z Map Co. Ltd





Reproduced from the Ordnance Survey mapping with the permission of the Controller of Her Majesty's Stationery Office © Crown copyright.  
 Unauthorised reproduction infringes Crown copyright and may lead to prosecution or civil proceedings. Rotherham MBC Licence 4/10/11  
 A-Z Maps Copyright Geographers' A-Z Map-Co. Ltd





BCA	Myplace Rotherham, St Ann's Road, Rotherham S65 1PH
BCB	Talbot Lane Methodist Church, Moorgate Street, Rotherham S60 2EY
BCC	United Methodist Church Clifton, Lister Street, Rotherham S65 2AX
BCD	Beeversleigh Community Centre, Clifton Lane, Rotherham S65 2AD
BCE	Broom Valley Club Room, Guest Place, Rotherham S60 2SE
BCF	Boston Castle, Boston Castle Grove, Rotherham S60 2BA
BCG	Canklow Woods Primary School, Wood Lane, Rotherham S60 2XJ
BCH	Garden Building, Clifton Park, Clifton Lane, Rotherham S65 2AA
BCI	The Hub, 103 Canklow Road, Rotherham S60 2JF

Reproduced from the Ordnance Survey mapping with the permission of the Controller of Her Majesty's Stationery Office © Crown copyright. Unauthorised reproduction is illegal. Crown copyright and may lead to prosecution or civil proceedings. Rotherham MBC Licence No. 1000. A-Z Maps Copyright © GeoCatchers A-Z Map Co. Ltd



Rotherham Metropolitan Borough Council

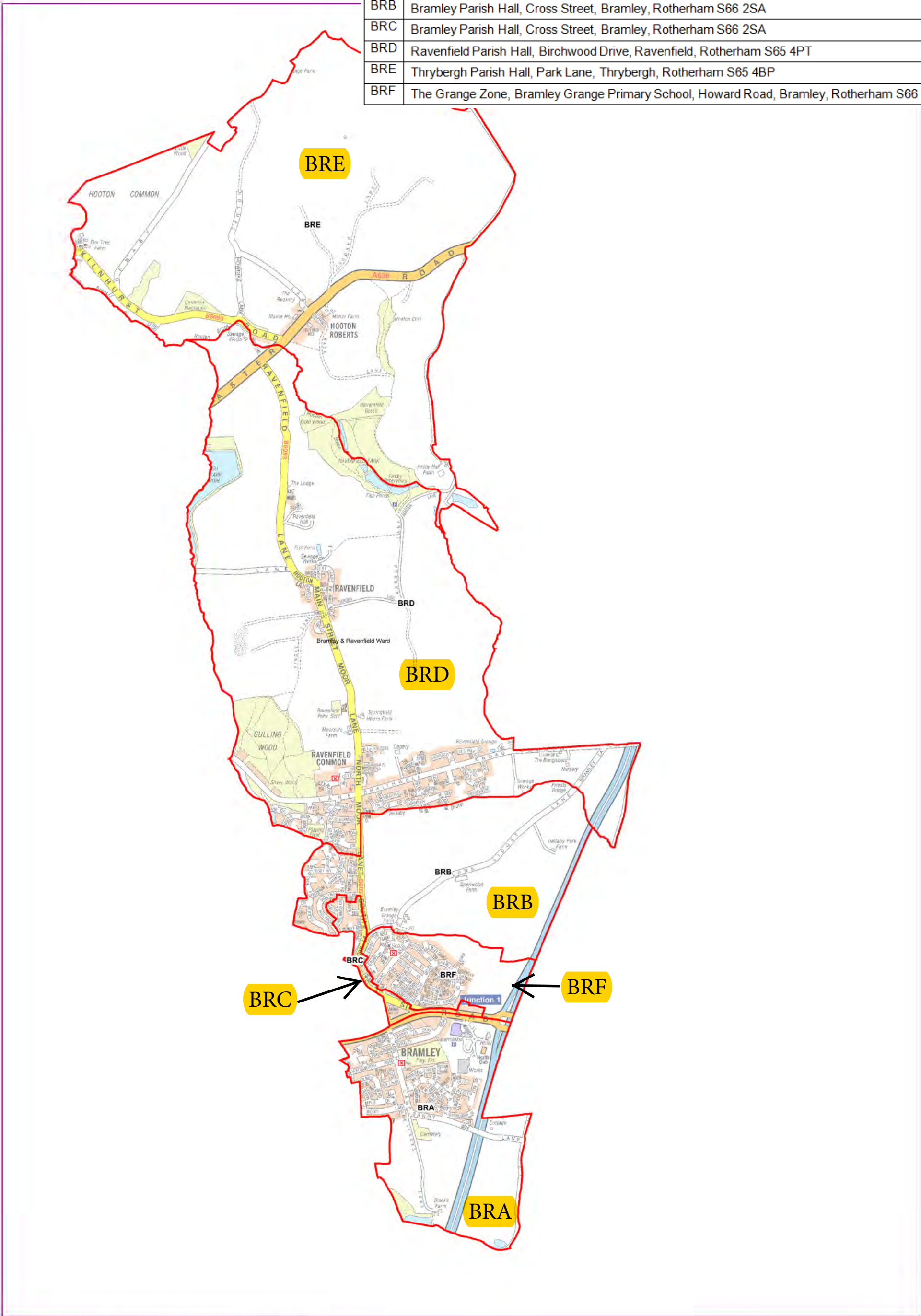
**Boston Castle Ward**

(Current)

12/11/2018

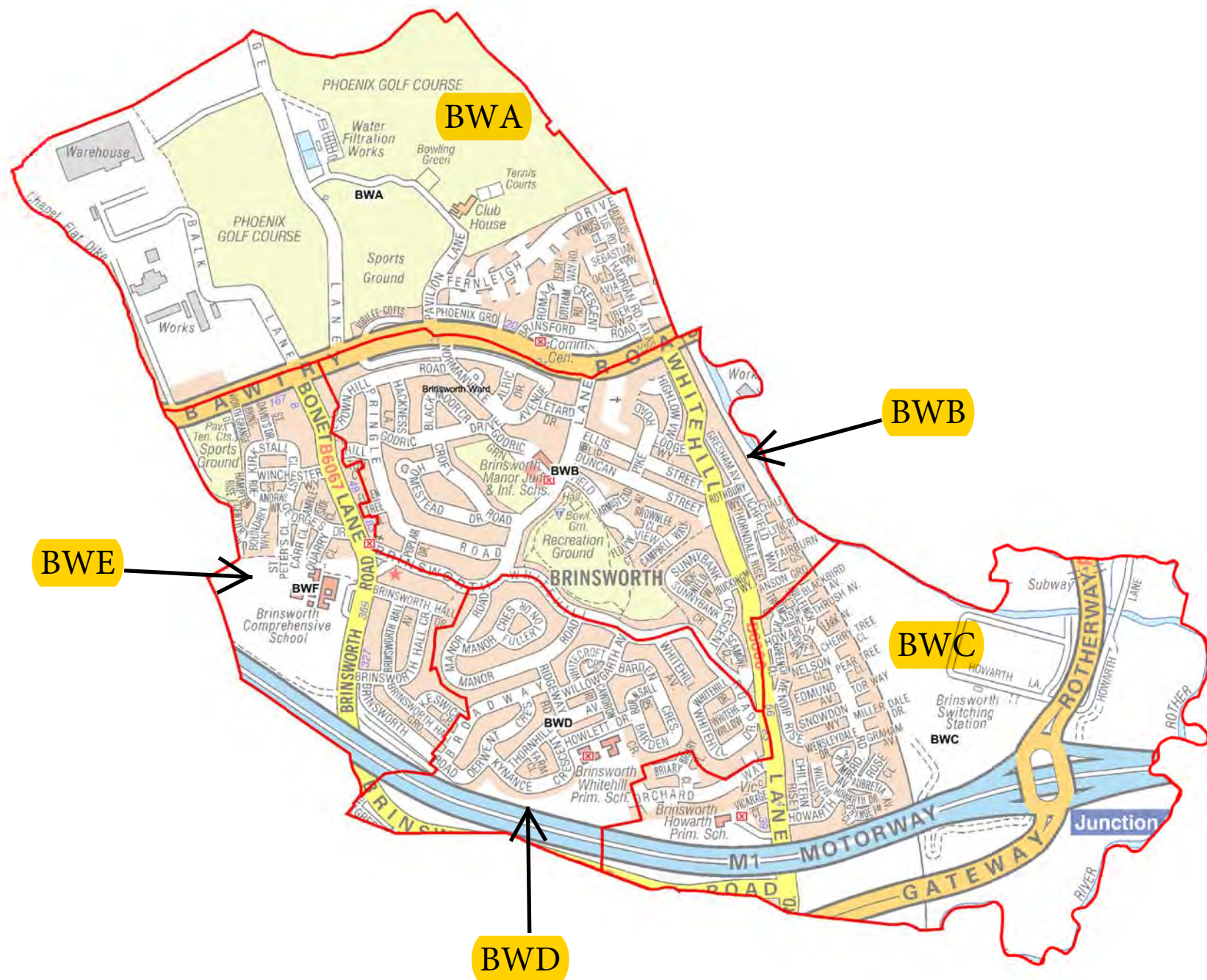
gis@rotherham.gov.uk (01709) 823364  
 Rotherham Metropolitan Borough Council  
 Corporate ICT  
 Riverside House  
 Main Street  
 Rotherham  
 S60 1AE

BRA	Bramley, Bill Chafer, Young People's Centre, Flash Lane, Bramley, Rotherham S66 1TS
BRB	Bramley Parish Hall, Cross Street, Bramley, Rotherham S66 2SA
BRC	Bramley Parish Hall, Cross Street, Bramley, Rotherham S66 2SA
BRD	Ravenfield Parish Hall, Birchwood Drive, Ravenfield, Rotherham S65 4PT
BRE	Thrybergh Parish Hall, Park Lane, Thrybergh, Rotherham S65 4BP
BRF	The Grange Zone, Bramley Grange Primary School, Howard Road, Bramley, Rotherham S66 2SY



Reproduced from the Ordnance Survey mapping with the permission of the Controller of Her Majesty's Stationery Office © Crown copyright. Unauthorised reproduction is prohibited. Crown copyright and may lead to prosecution or civil proceedings. Rotherham MBC Licence No. 1000. A-Z Maps/Copying/Ordnance Survey's A-Z Map Co. Ltd





BWA	Rotherham West Community Centre, Brinsford Road, Brinsworth, Rotherham S60 5DT
BWB	Brinsworth Community Hall, Brinsworth Lane, Brinsworth, Rotherham S60 5BU
BWC	Brinsworth Howarth Primary School, Whitehill Lane, Brinsworth, Rotherham S60 5JR
BWD	Brinsworth Whitehill Primary School, Howlett Drive, Brinsworth, Rotherham S60 5HT
BWE	St Andrews Church, Bonet Lane, Brinsworth, Rotherham S60 5NF

Reproduced from the Ordnance Survey mapping with the permission of the Controller of Her Majesty's Stationery Office © Crown copyright. Unauthorised reproduction in any form is prohibited. Rotherham MBC Licence No. 1090

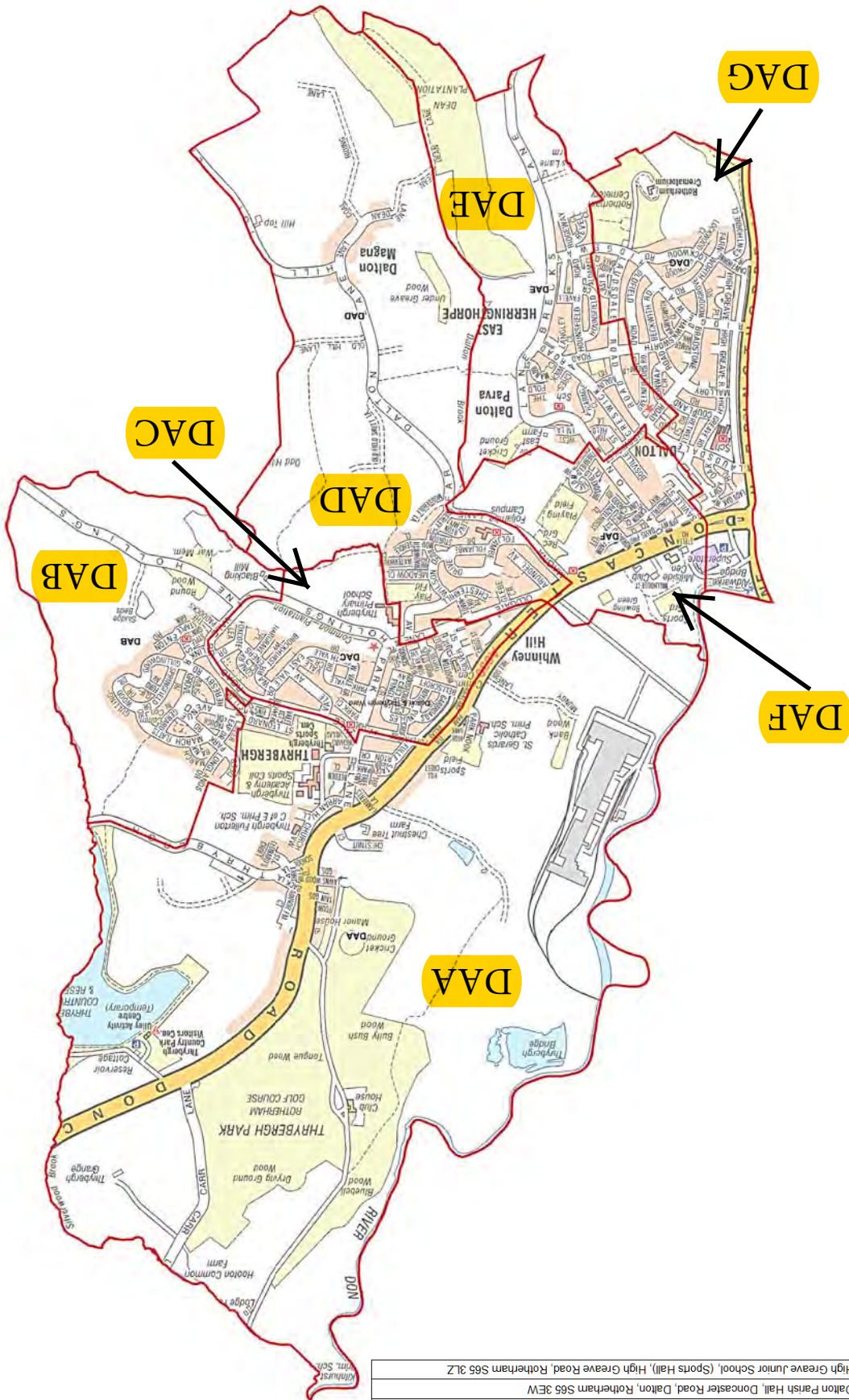




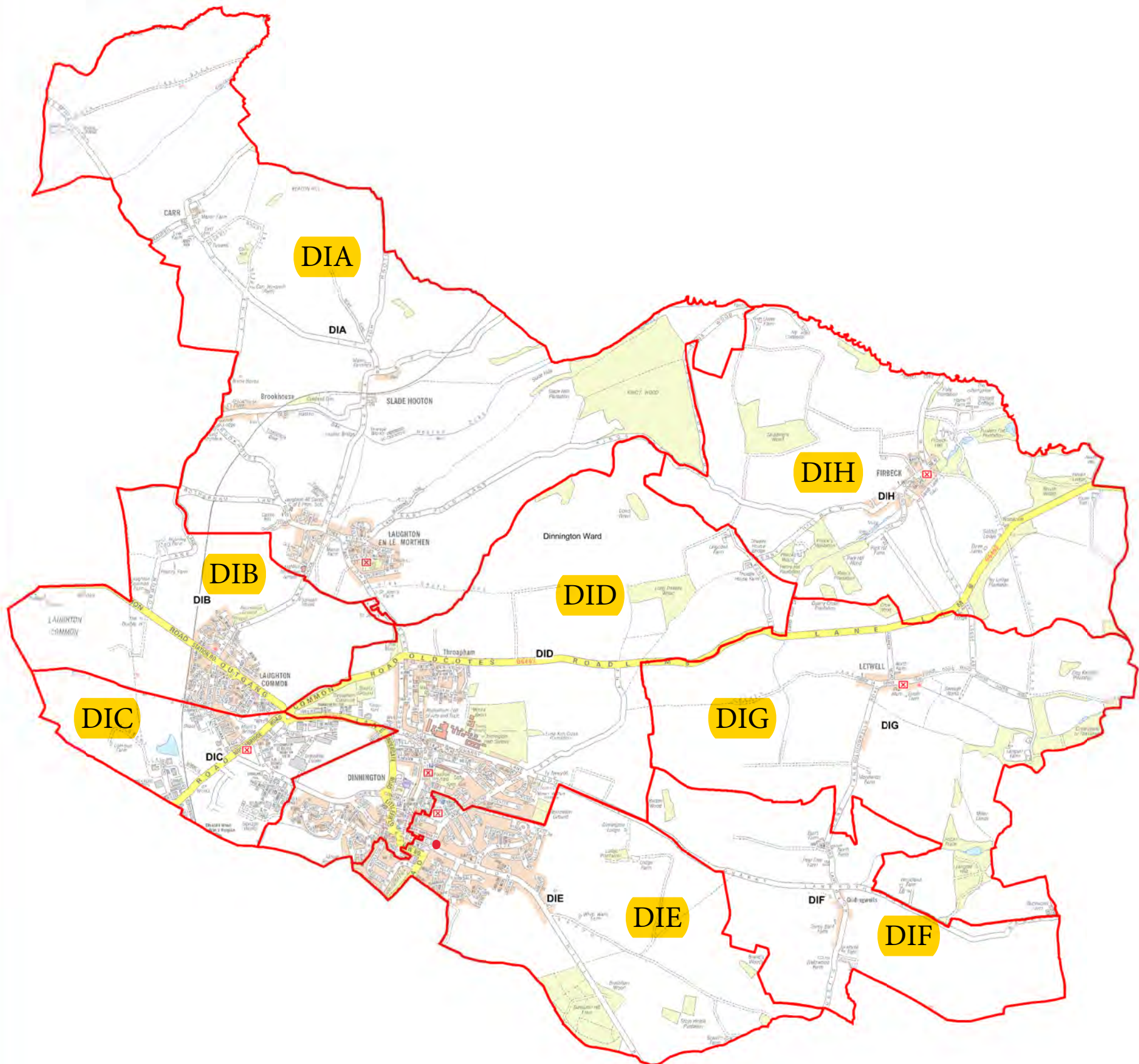
### Dalton & Thrybergh Ward (Current)

gis@rotherham.gov.uk (01709) 82364  
Rotherham Metropolitan Borough Council  
Corporate ICT  
Riverside House  
Main Street  
Rotherham  
S60 1AE

Map produced by the Council. The Council is not responsible for any errors or omissions. The Council is not responsible for any damage or loss of data. The Council is not responsible for any loss of profit or business. The Council is not responsible for any loss of income or revenue. The Council is not responsible for any loss of reputation or goodwill. The Council is not responsible for any loss of time or effort. The Council is not responsible for any loss of opportunity. The Council is not responsible for any loss of chance. The Council is not responsible for any loss of interest. The Council is not responsible for any loss of value. The Council is not responsible for any loss of property. The Council is not responsible for any loss of assets. The Council is not responsible for any loss of liabilities. The Council is not responsible for any loss of obligations. The Council is not responsible for any loss of duties. The Council is not responsible for any loss of responsibilities. The Council is not responsible for any loss of powers. The Council is not responsible for any loss of authority. The Council is not responsible for any loss of jurisdiction. The Council is not responsible for any loss of jurisdiction.



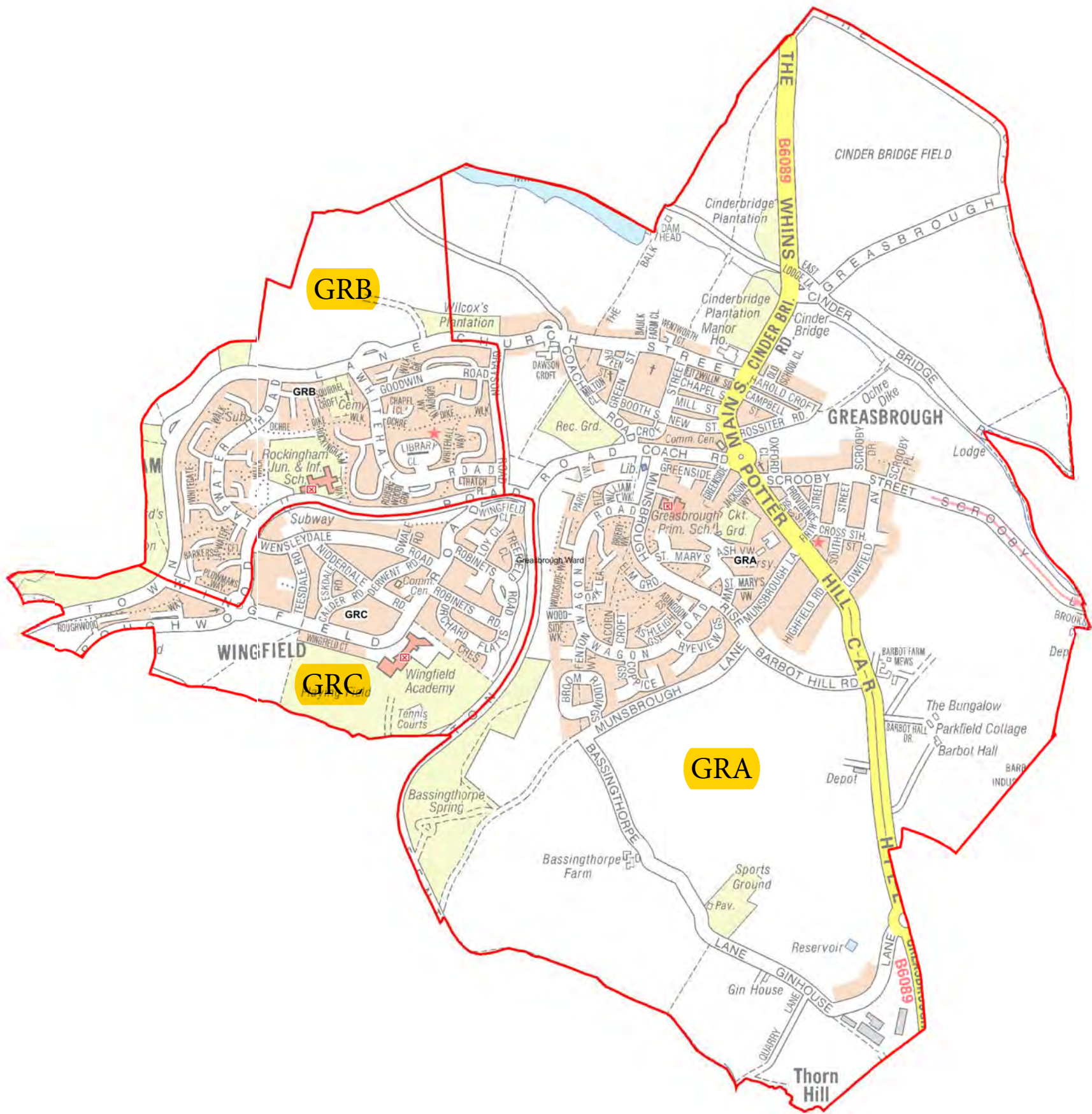
DAG	High Greave Junior School, (Sports Hall), High Greave Road, Rotherham S65 3LZ
DAF	Dalton Parish Hall, Doncaster Road, Dalton, Rotherham S65 3EW
DAE	Trinity Croft C of E J & I School, (Parish Room), Dalton Lane, Dalton Parva, Rotherham S65 3JU
DAD	The Willow Tree Children's Centre, Foljambe Drive, Dalton, Rotherham S65 4HQ
DAC	Thrybergh Parish Hall, Park Lane, Thrybergh, Rotherham S65 4EE
DAB	Staple Green Community Centre, Staple Green, Thrybergh, Rotherham S65 4DA
DAA	Thrybergh Parish Hall, Park Lane, Thrybergh, Rotherham S65 4BP



DIA	Laughton Village Hall, Firbeck Avenue, Laughton-en-le-Morthen, Sheffield S25 1YD
DIB	Monksbridge Community Centre, Monksbridge Road, Dinnington, Sheffield S25 3QS
DIC	Monksbridge Community Centre, Monksbridge Road, Dinnington, Sheffield S25 3QS
DID	Dinnington Resource Centre, Laughton Road, Dinnington, Sheffield S25 2PS
DIE	St Josephs RC Church Hall, 1 Swinston Hill Road, Dinnington, Sheffield S25 2RX ●
DIF	Woodsetts Village Hall, Gildingwells Road, Woodsetts, Worksop S81 8QB
DIG	Letwell Village Hall, Barker Hades Road, Letwell, Worksop S81 8DF
DIH	Firbeck Village Hall, New Road, Firbeck, Worksop S81 8JY

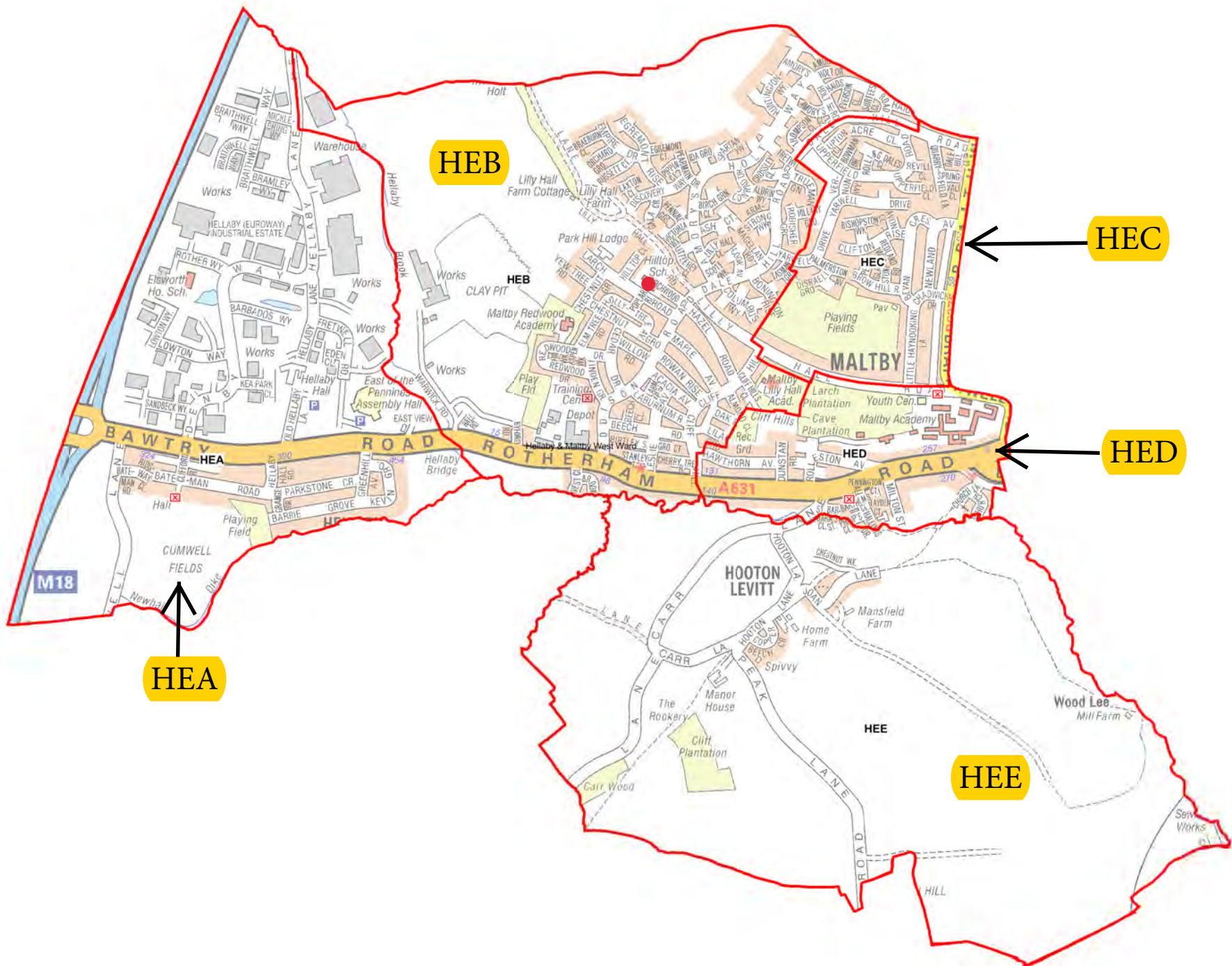
Reproduced from the Ordnance Survey mapping with the permission of the Controller of Her Majesty's Stationery Office © Crown copyright  
 Unauthorised reproduction infringes Crown copyright and may lead to prosecution or civil proceedings. Rotherham MBC Licence No. 1000  
 A-Z Maps Copyright Geographers' A-Z Map Co. Ltd





<b>GRA</b>	Greasbrough Primary School, Munsborough Rise, Greasbrough, Rotherham S61 4RB
<b>GRB</b>	Rockingham Professional Development Centre, Roughwood Road, Rotherham S61 4HY
<b>GRC</b>	Youth Centre, Wingfield Academy, Wingfield Road, Rotherham S61 4AU

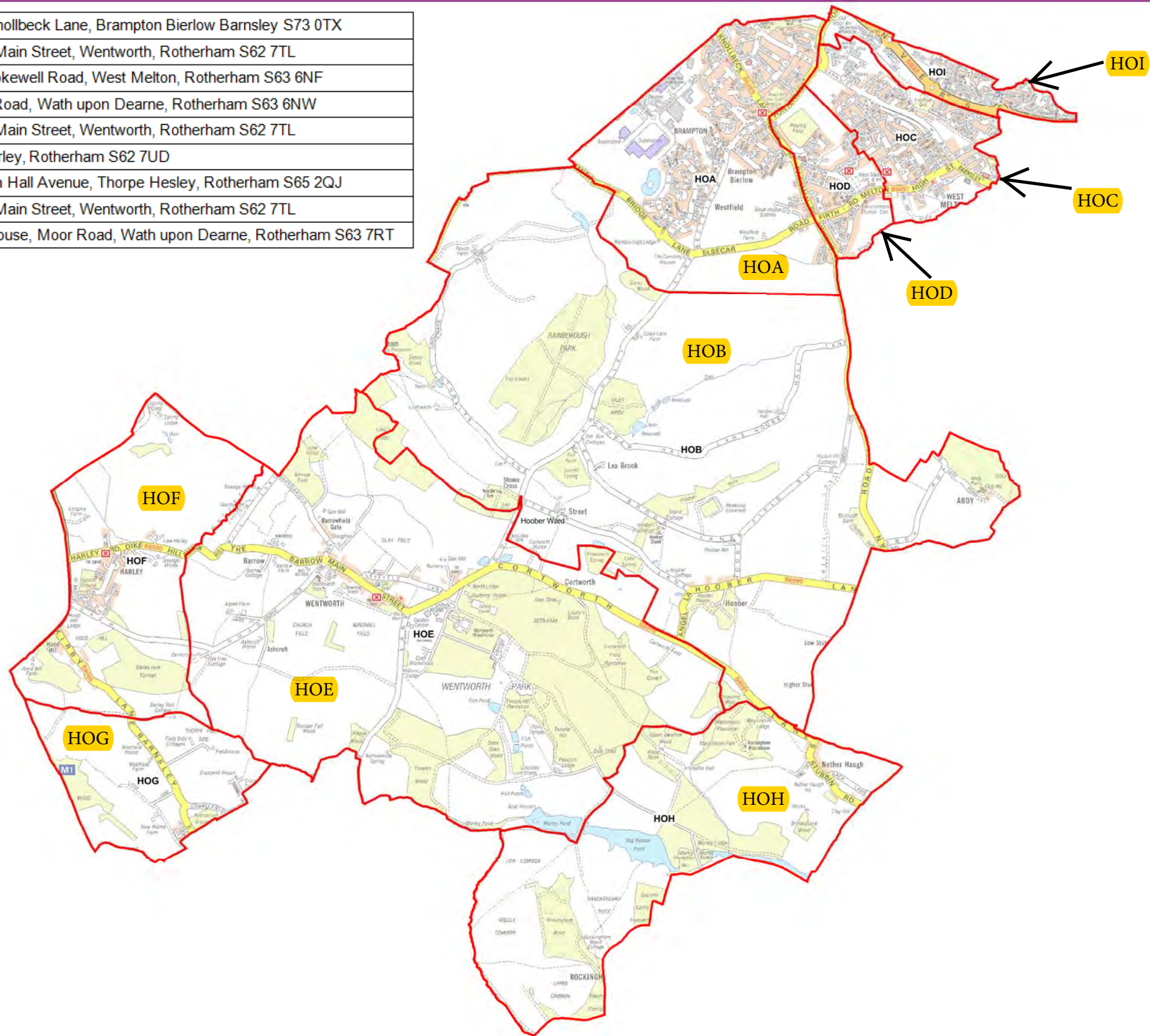
Reproduced from the Ordnance Survey mapping with the permission of the Controller of Her Majesty's Stationery Office © Crown copyright. Unauthorised reproduction infringes Crown copyright and may lead to prosecution or civil proceedings. Rotherham MBC Licence No. 1090. A-Z Maps Copyright © GeoInformation, A-Z Map Co. Ltd.



HEA	Centenary Hall, Bateman Road, Hellaby, Rotherham S66 8HB
HEB	Hilltop School, Larch Road, Maltby, Rotherham S66 8AZ
HEC	Maltby Linx Youth & Comm. Centre, Lilly Hall Road, Maltby, Rotherham S66 8BE
HED	The Grange Warden Centre, St. Bartholomew's Close, Maltby, Rotherham S66 8NH
HEE	The Grange Warden Centre, St. Bartholomew's Close, Maltby, Rotherham S66 8NH

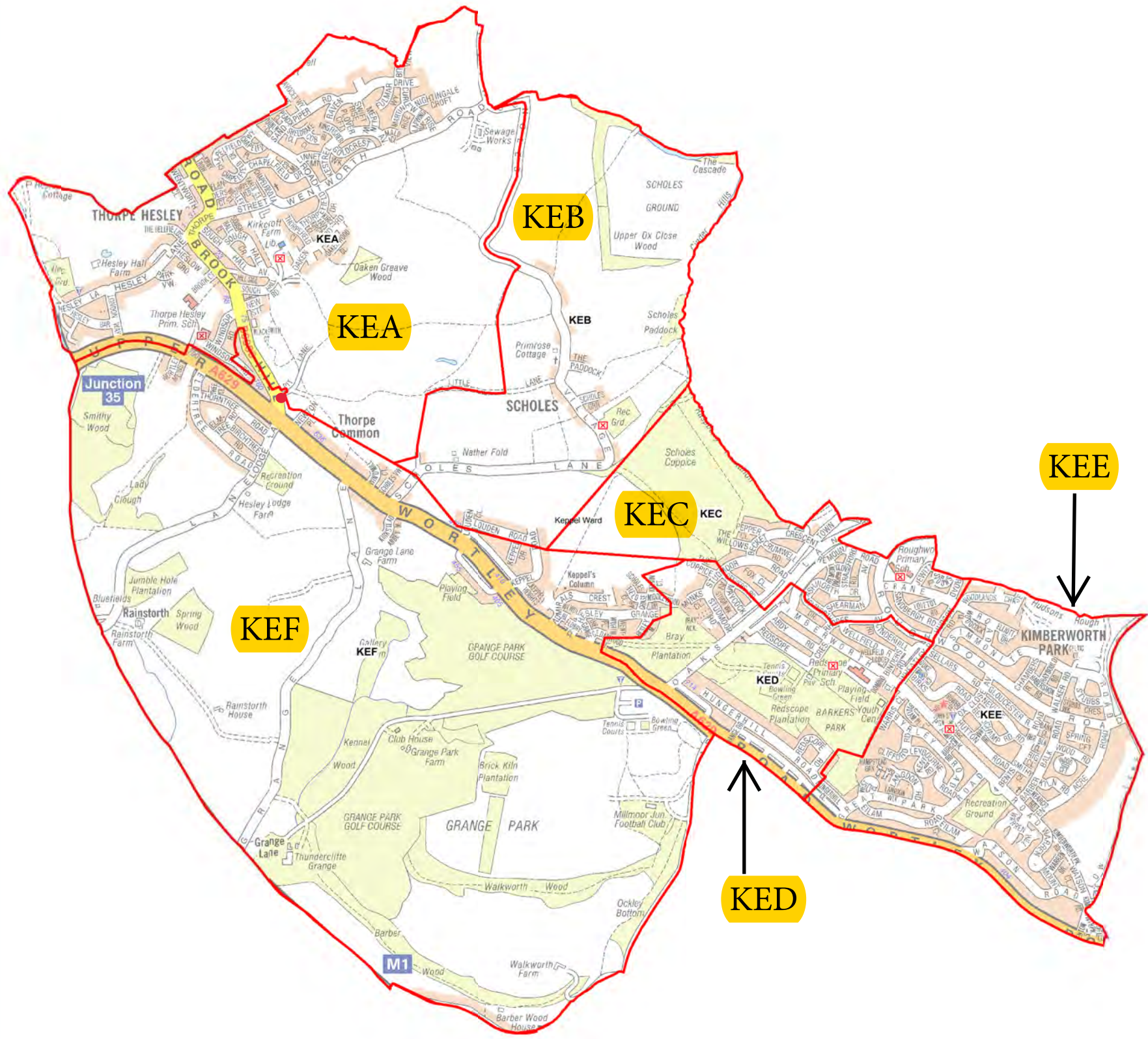
Reproduced from the Ordnance Survey mapping with the permission of the Controller of Her Majesty's Stationery Office © Crown copyright. Unauthorised reproduction in any form is prohibited. Rotherham MBC Licence No. 1000. A-Z Maps Copyright © GeoCatchers A-Z Map Co. Ltd

HOA	Brampton Bierlow Parish Hall, Knollbeck Lane, Brampton Bierlow Barnsley S73 0TX
HOB	Wentworth Mechanics Institute, Main Street, Wentworth, Rotherham S62 7TL
HOC	West Melton Primary School, Stokewell Road, West Melton, Rotherham S63 6NF
HOD	Christchurch Hall, Christchurch Road, Wath upon Dearne, Rotherham S63 6NW
HOE	Wentworth Mechanics Institute, Main Street, Wentworth, Rotherham S62 7TL
HOF	Harley Church, Harley Road, Harley, Rotherham S62 7UD
HOG	Trinity Community Centre, Sough Hall Avenue, Thorpe Hesley, Rotherham S65 2QJ
HOH	Wentworth Mechanics Institute, Main Street, Wentworth, Rotherham S62 7TL
HOI	Wath upon Dearne RUFC Clubhouse, Moor Road, Wath upon Dearne, Rotherham S63 7RT



Reproduced from the Ordnance Survey mapping with the permission of the Controller of Her Majesty's Stationery Office © Crown copyright  
 Unauthorised reproduction infringes Crown copyright and may lead to prosecution or civil proceedings. Rotherham MBC Licence No. 10001  
 A-Z Maps Copyright Geographers' A-Z Map Co. Ltd





KEA	Trinity Community Centre, Sough Hall Avenue, Thorpe Hesley, Rotherham S65 2QJ
KEB	Scholes Cricket Pavilion, Scholes Village, Rotherham S61 2RQ
KEC	Roughwood Primary School, Roughwood Road, Rotherham S61 3HL
KED	Chislett Centre, Kimberworth Park Road, Rotherham S61 3JT
KEE	St John's Church, St John's Green, Kimberworth Park, Rotherham S61 3JL
KEF	ArtWorks Community Centre, Brook Hill, Thorpe Hesley, Rotherham S61 2QF ●

Reproduced from the Ordnance Survey mapping with the permission of the Controller of Her Majesty's Stationery Office © Crown copyright. Unauthorised reproduction in any form may lead to prosecution or civil proceedings. Rotherham MBC Licence No. 1000. A-Z Maps/Copyright/Geography/A-Z Map Co. Ltd

Address	District
Kilnhurst Comm. Resource Centre, Victoria Street, Kilnhurst, Mexborough, S64 5SQ	KIA
St Thomas Primary School, Meadow View Road, Kilnhurst, Mexborough, S64 5UA	KIC
The Brookfield Centre, Lime Grove, Swinton, Mexborough, S64 8TQ	KIB
Piccadilly Methodist Church, Wentworth Road, Swinton, Mexborough, S64 8JZ	KID



Reproduced from the Ordnance Survey mapping with the permission of the Controller of Her Majesty's Stationery Office © Crown copyright.  
 Unauthorised reproduction infringes Crown copyright and may lead to prosecution or civil proceedings. Rotherham MBC Licence No. 100019537  
 A-Z Maps Copyright Geographers' A-Z Map Co. Ltd

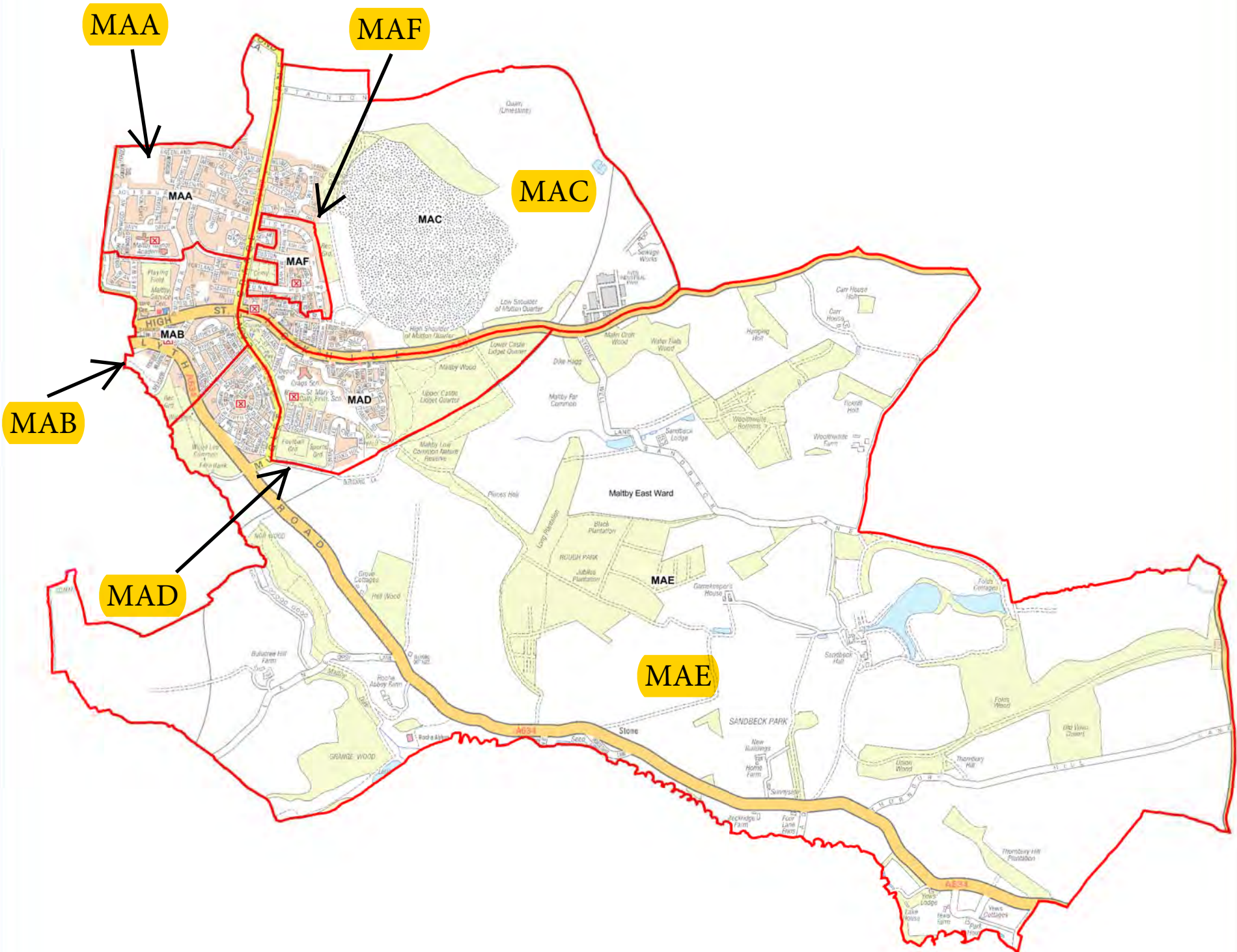


**Rotherham**  
 Metropolitan  
 Borough Council

## **Kilnhurst & Swinton East Ward**

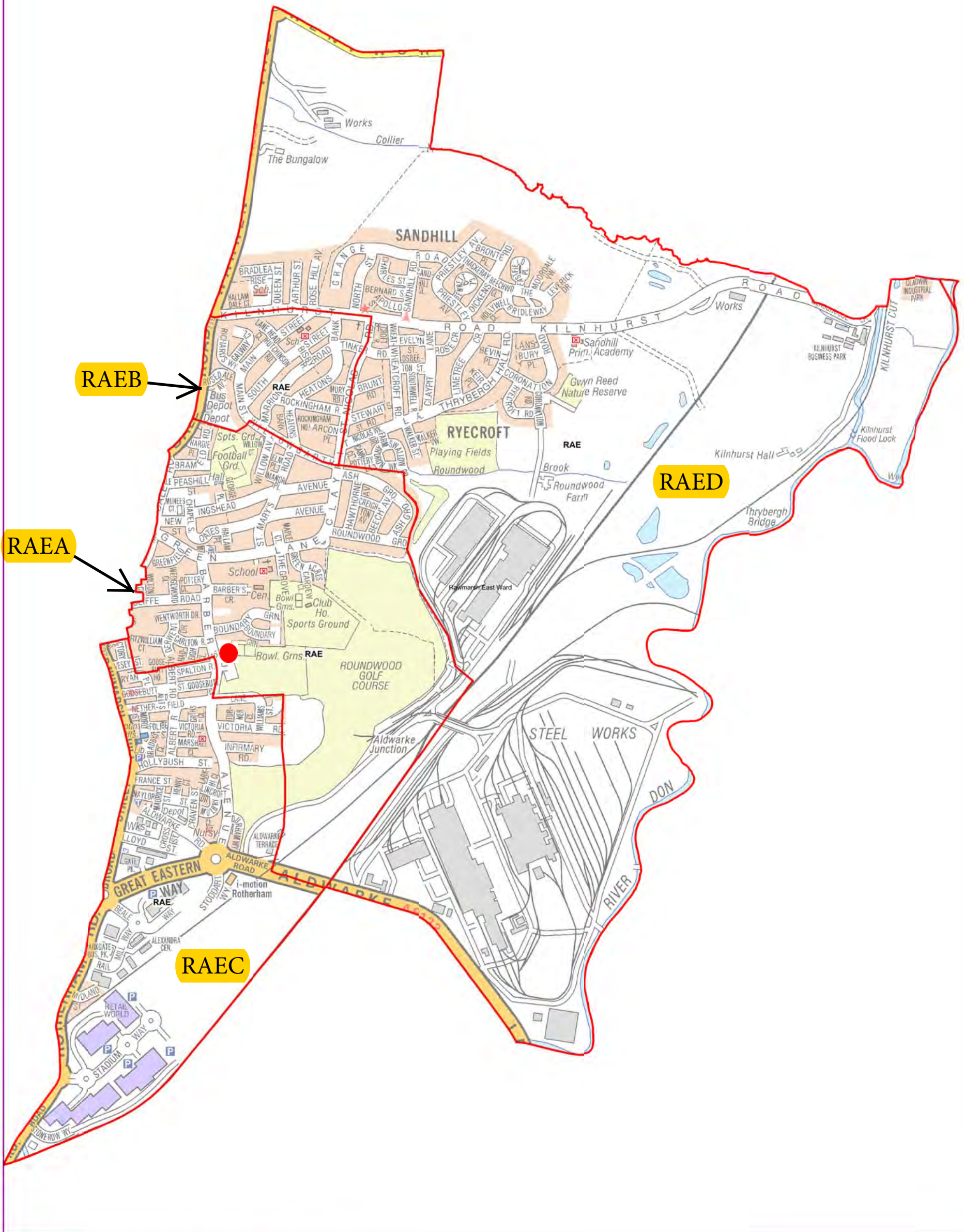
gis@rotherham.gov.uk (01709) 823364  
 Rotherham Metropolitan Borough Council  
 Corporate ICT  
 Riverside House  
 Main Street  
 Rotherham  
 S60 1AE

MAA	Maltby Manor Academy, (Community Room), Davy Drive, Rotherham S66 8JN
MAB	Wesley Centre, Blyth Road, Maltby, Rotherham S66 8JD
MAC	Edward Dunn Memorial Hall, Tickhill Road, Maltby, Rotherham S66 7NQ
MAD	Maltby St Marys Catholic Primary School, Muglet Lane, Maltby, Rotherham S66 7JU
MAE	Ascension Close Warden Centre, Ascension Close, Maltby, Rotherham S66 7NQ
MAF	Charles Foster Community Centre, Woodland Gardens, Maltby, Rotherham S66 7NW



Reproduced from the Ordnance Survey mapping with the permission of the Controller of Her Majesty's Stationery Office © Crown copyright. Unauthorised reproduction infringes Crown copyright and may lead to prosecution or civil proceedings. Rotherham MBC Licence No. 1000. A-Z Maps/Copyright/Geographers A-Z Map Co. Ltd

<b>RAEA</b>	Rawmarsh Customer Service Centre, Barbers Avenue, Rotherham, S62 6AA	●
<b>RAEB</b>	Rawmarsh Rycroft Infants School, South Street, Rawmarsh, Rotherham, S62 5QW	
<b>RAEC</b>	Marshall Close Community Centre, Marshall Close, Rawmarsh, Rotherham, S62 6DB	
<b>RAED</b>	Rawmarsh Sandhill Primary School, Kilnhurst Road, Rawmarsh, Rotherham S62 5LH	



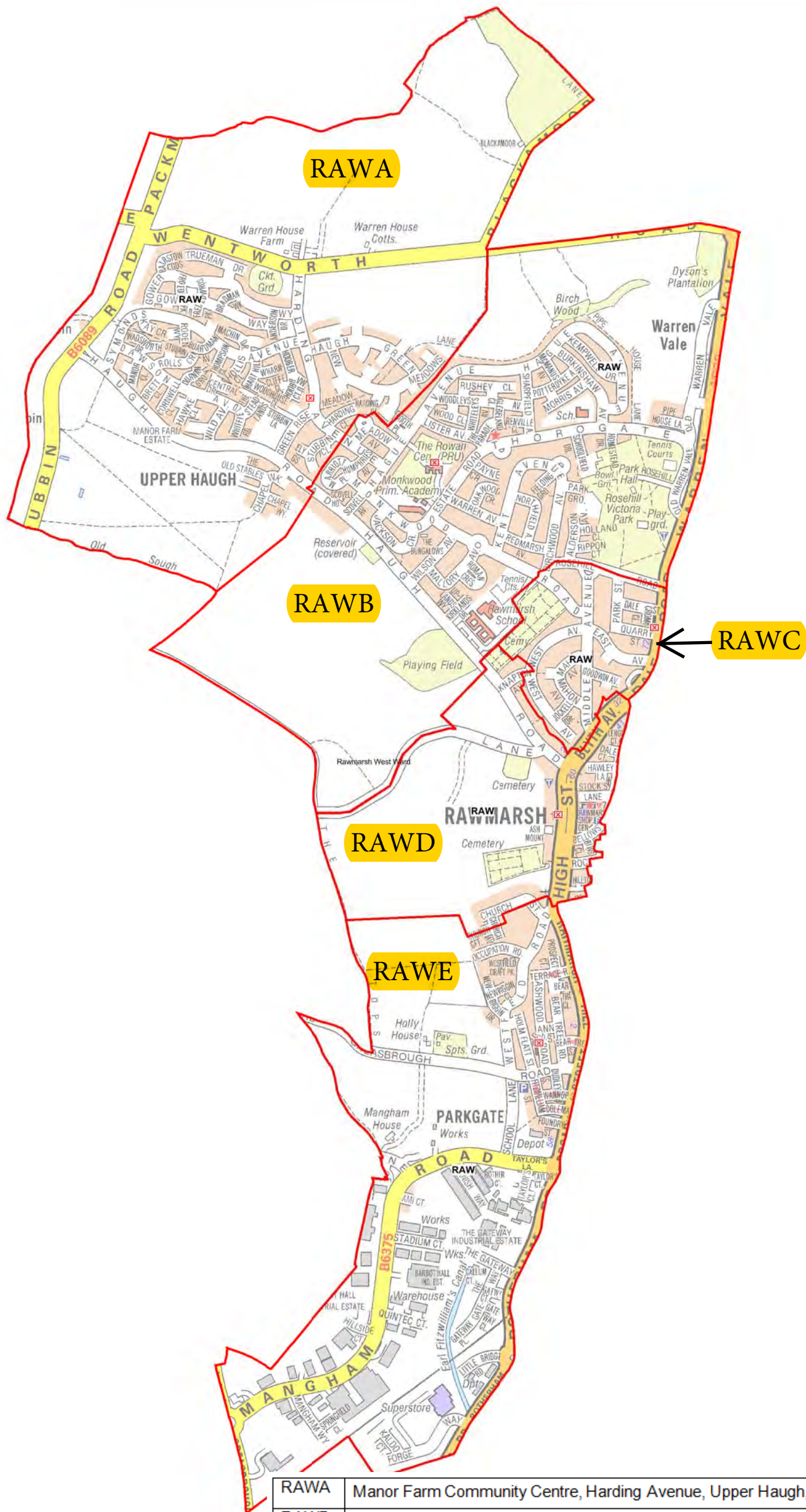
Reproduced from the Ordnance Survey mapping with the permission of the Controller of Her Majesty's Stationery Office © Crown copyright. Unauthorised reproduction in any form is prohibited. Rotherham MBC Licence No. 1090. A-Z Maps Copyright Geographers' A-Z Map Co. Ltd.



**Rawmarsh East Ward**

(Current)

gis@rotherham.gov.uk (01709) 823364  
 Rotherham Metropolitan Borough Council  
 Corporate ICT  
 Riverside House  
 Main Street  
 Rotherham  
 S60 1AE



RAWA	Manor Farm Community Centre, Harding Avenue, Upper Haugh, Rotherham S62 7ED
RAWB	Monkwood Primary Academy, Monkwood Road, Rawmarsh, Rotherham S62 7JD
RAWC	Salvation Army Hall, Quarry Street, Rawmarsh, Rotherham S62 7DB
RAWD	Rawmarsh Methodist Church, High Street, Rawmarsh, Rotherham S62 6LN
RAWE	Rawmarsh Ashwood J & I School, (Foundation Unit), Holm Flatt Street, Parkgate, Rotherham S62 6HT

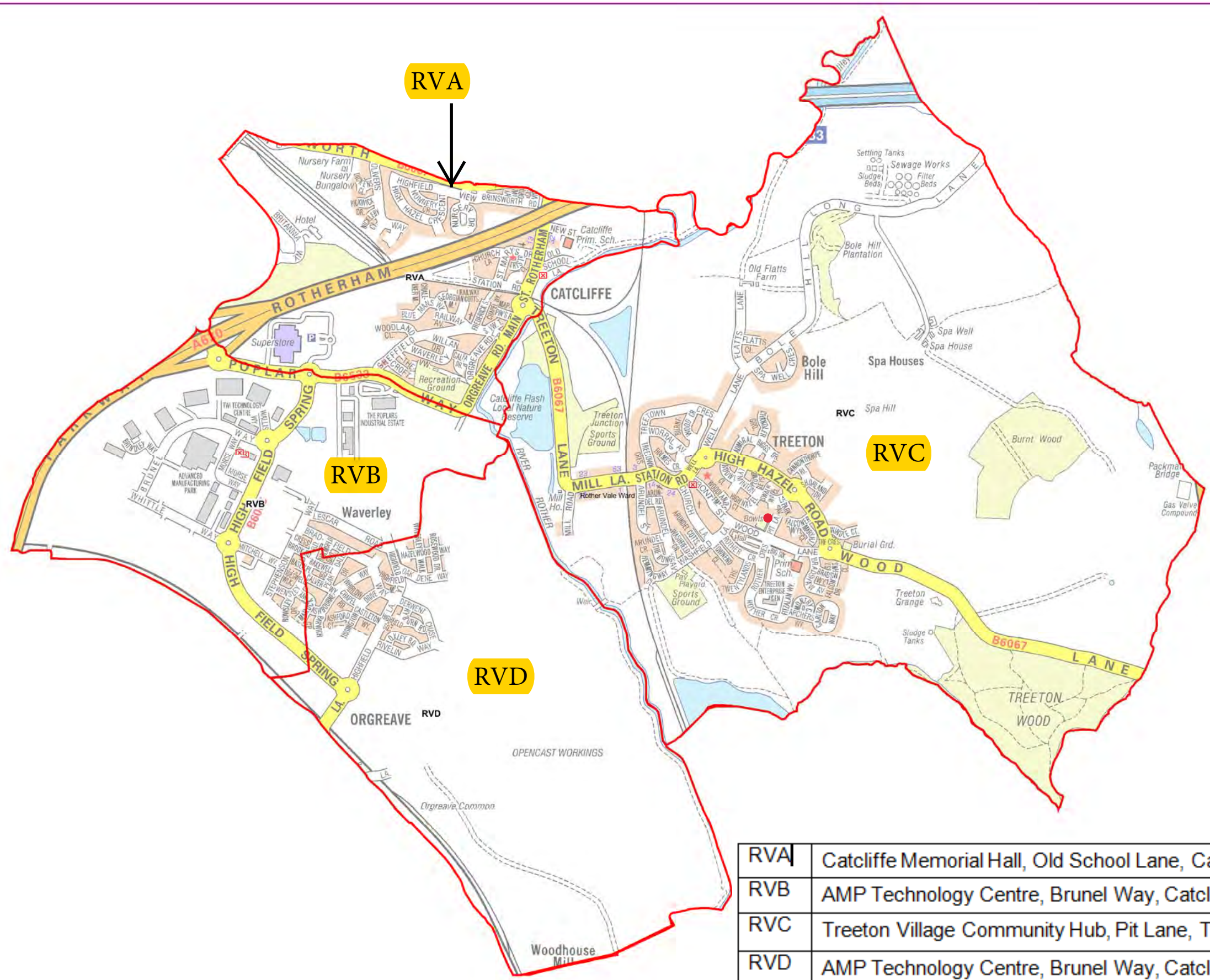
Reproduced from the Ordnance Survey mapping with the permission of the Controller of Her Majesty's Stationery Office © Crown copyright. All rights reserved. Reproduction by any means without the permission of the Controller of Her Majesty's Stationery Office is prohibited. Rotherham MBC Licence No. 1000



**Rawmarsh West Ward**  
(Current)

gis@rotherham.gov.uk (01709) 823364  
Rotherham Metropolitan Borough Council  
Corporate ICT  
Riverside House  
Main Street  
Rotherham  
S60 1AE

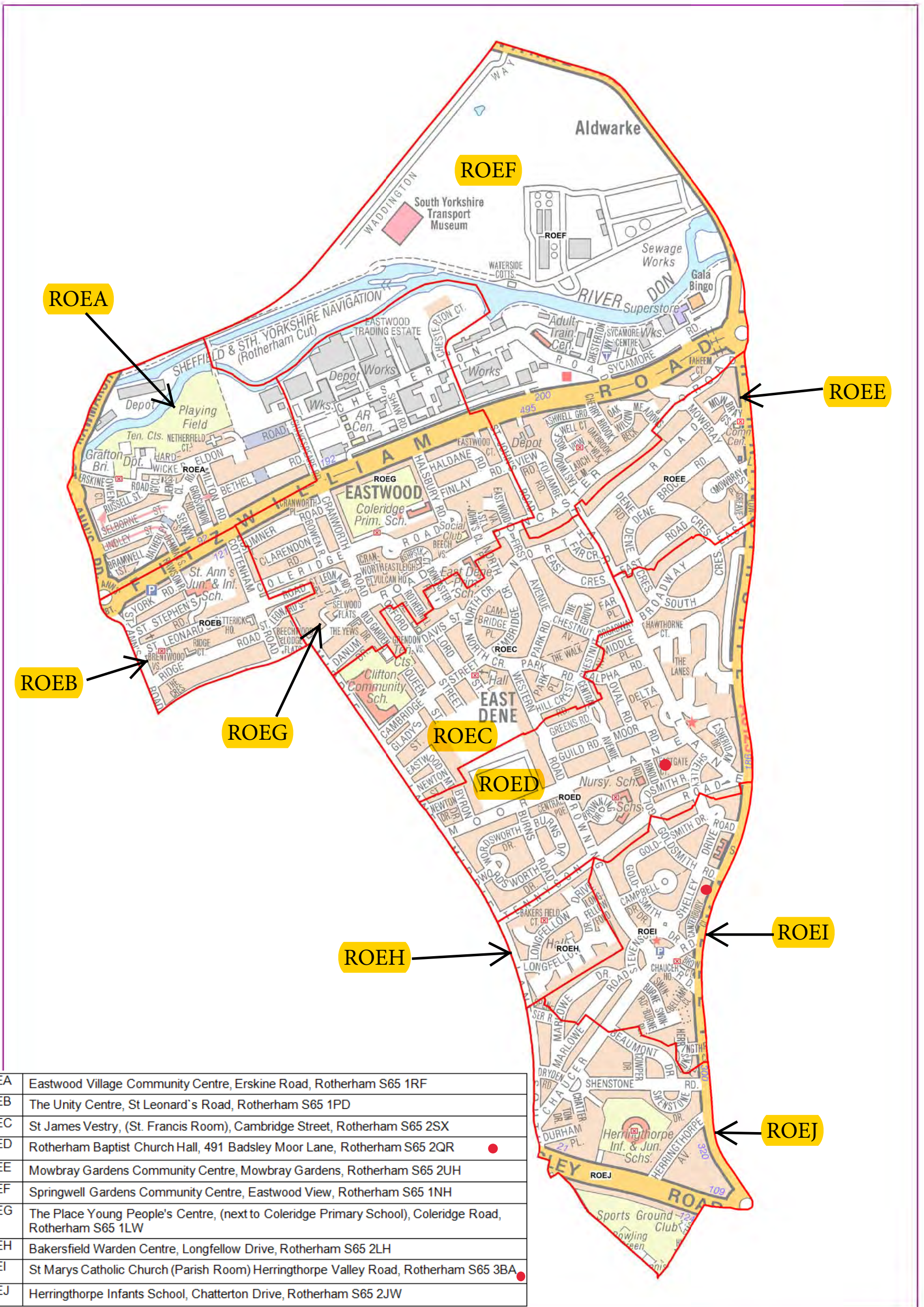




RVA	Catcliffe Memorial Hall, Old School Lane, Catcliffe, Rotherham S60 5SP
RVB	AMP Technology Centre, Brunel Way, Catcliffe, Rotherham S60 5WG
RVC	Treeton Village Community Hub, Pit Lane, Treeton, Rotherham S60 5QT
RVD	AMP Technology Centre, Brunel Way, Catcliffe, Rotherham S60 5WG

**Rother Vale Ward**  
(Current)

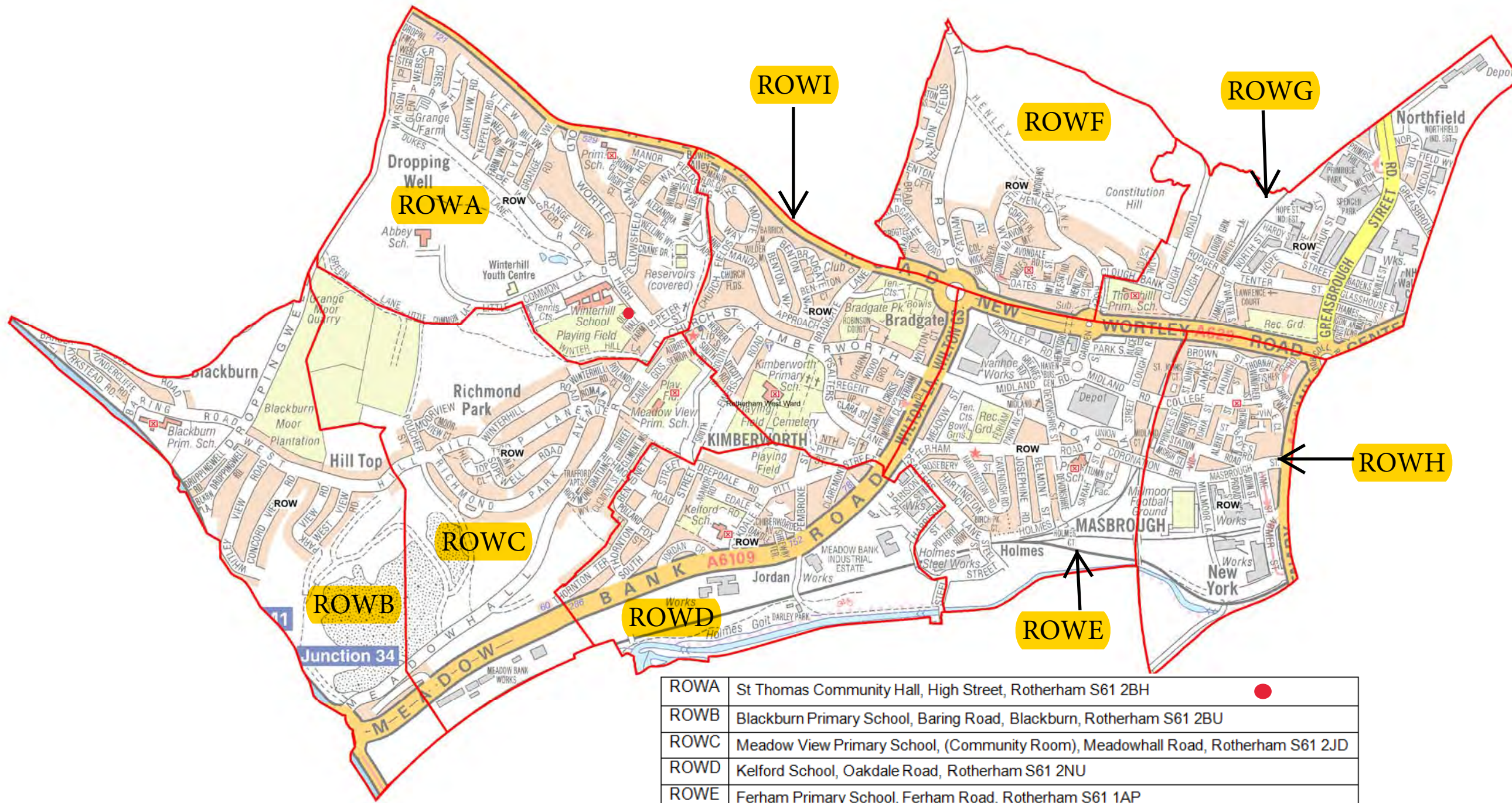
Reproduced from the Ordnance Survey mapping with the permission of the Controller of Her Majesty's Stationery Office © Crown copyright. Unauthorised reproduction infringes Crown copyright and may lead to prosecution or civil proceedings. Rotherham MBC Licence No. 10001. A-Z Maps Copyright Geographers' A-Z Map Co. Ltd



ROEA	Eastwood Village Community Centre, Erskine Road, Rotherham S65 1RF
ROEB	The Unity Centre, St Leonard's Road, Rotherham S65 1PD
ROEC	St James Vestry, (St. Francis Room), Cambridge Street, Rotherham S65 2SX
ROED	Rotherham Baptist Church Hall, 491 Badsley Moor Lane, Rotherham S65 2QR
ROEE	Mowbray Gardens Community Centre, Mowbray Gardens, Rotherham S65 2UH
ROEF	Springwell Gardens Community Centre, Eastwood View, Rotherham S65 1NH
ROEG	The Place Young People's Centre, (next to Coleridge Primary School), Coleridge Road, Rotherham S65 1LW
ROEH	Bakersfield Warden Centre, Longfellow Drive, Rotherham S65 2LH
ROEI	St Marys Catholic Church (Parish Room) Herringthorpe Valley Road, Rotherham S65 3BA
ROEJ	Herringthorpe Infants School, Chatterton Drive, Rotherham S65 2JW

Reproduced from the Ordnance Survey mapping with the permission of the Controller of Her Majesty's Stationery Office © Crown copyright. Unauthorised reproduction is prohibited. Crown copyright and may lead to prosecution or civil proceedings. Rotherham MBC Licence No. 1090

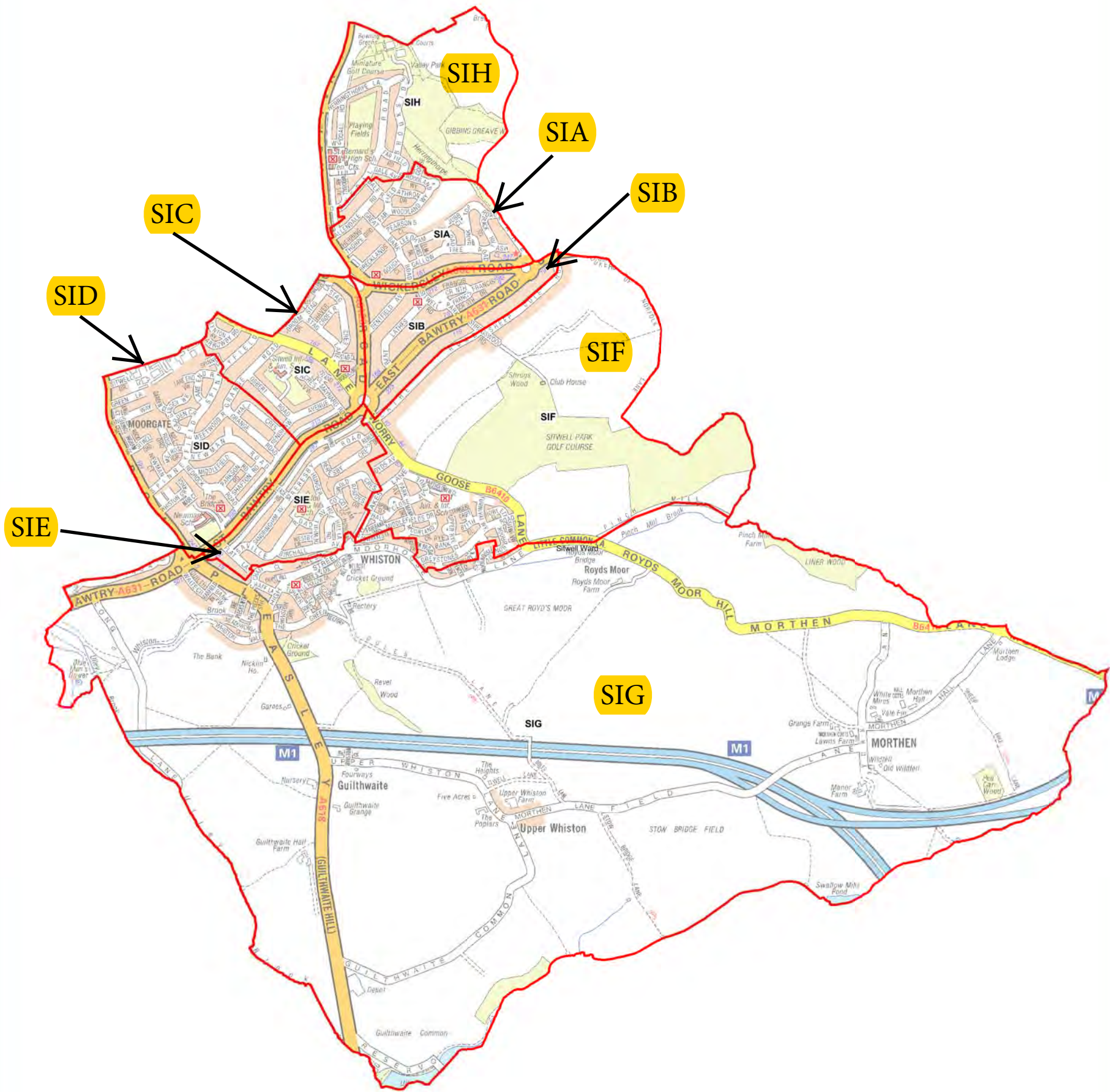
A-Z Maps/Copying/UK/08/09/rev1/rev1 A-Z Map Co. Ltd



ROWA	St Thomas Community Hall, High Street, Rotherham S61 2BH	●
ROWB	Blackburn Primary School, Baring Road, Blackburn, Rotherham S61 2BU	
ROWC	Meadow View Primary School, (Community Room), Meadowhall Road, Rotherham S61 2JD	
ROWD	Kelford School, Oakdale Road, Rotherham S61 2NU	
ROWE	Ferham Primary School, Ferham Road, Rotherham S61 1AP	
ROWF	Henley Community Centre, Oates Close, Rotherham S61 1TP	
ROWG	Thornhill Primary School, Clough Bank, Rotherham S61 1TD	
ROWH	Masbrough & Thornhill Community Centre, College Road, Rotherham S60 1JE	
ROWI	Kimberworth Community Children's Centre, Kimberworth Road, Rotherham S61 1HE	

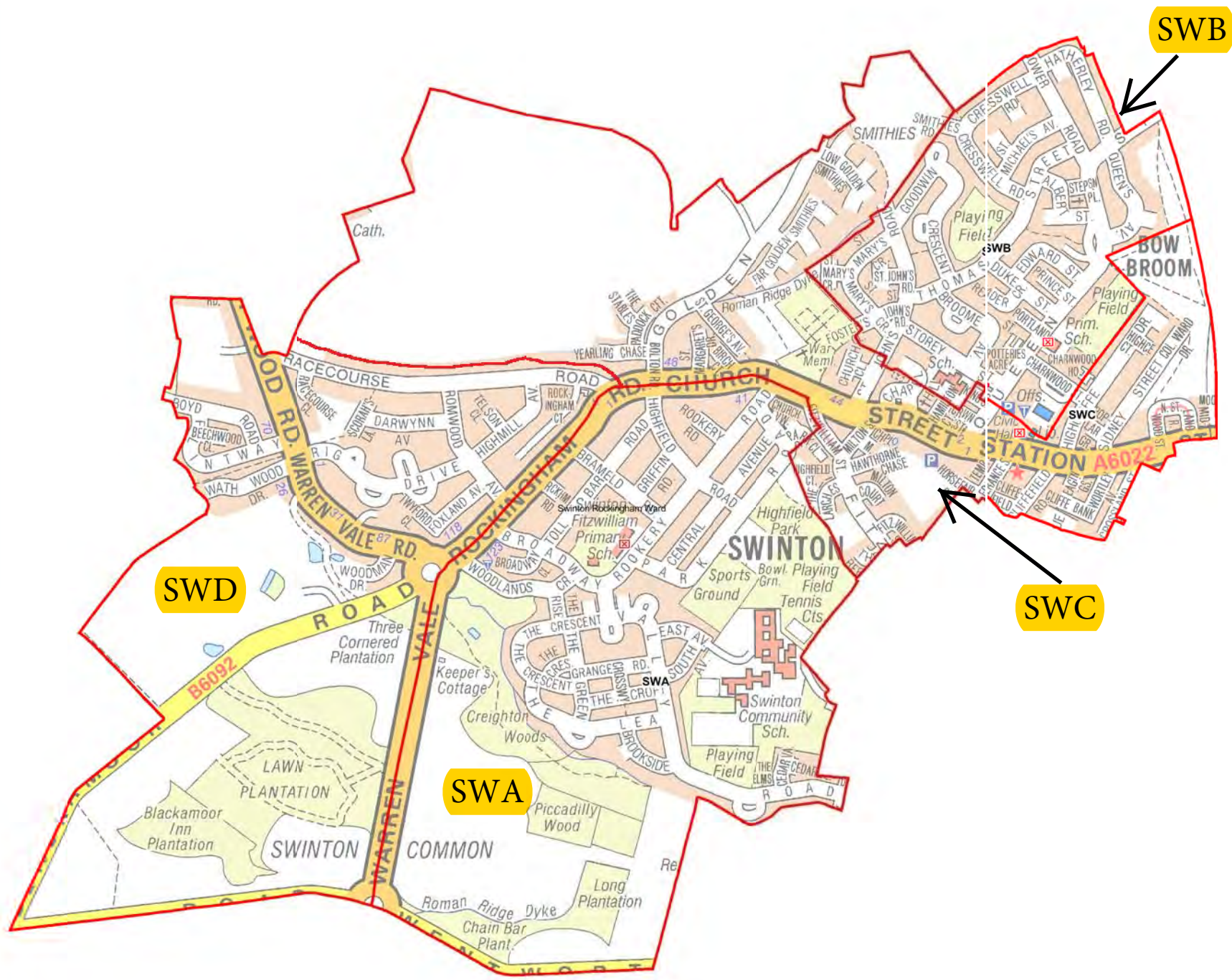
Reproduced from the Ordnance Survey mapping with the permission of the Controller of Her Majesty's Stationery Office © Crown copyright. Unauthorised reproduction infringes Crown copyright and may lead to prosecution or civil proceedings. Rotherham MBC Licence No. 10001. A-Z Maps Copyright Geographers' A-Z Map Co. Ltd

gis@rotherham.gov.uk (01709) 823364  
 Rotherham Metropolitan Borough Council  
 Corporate ICT  
 Riverside House  
 Main Street  
 Rotherham  
 S60 1AE



SIA	Herringthorpe United Reformed Church, Wickersley Road, Rotherham S60 4JN
SIB	St Cuthbert's Church Hall, Bent Lathes Avenue, Rotherham S60 4BN
SIC	Broom Methodist Church, Broom Lane, Rotherham S60 3NW
SID	Newman Additional Resource (next to Newman School) East Bawtry Road, Rotherham S60 3LX
SIE	Whiston J & I School, Saville Road, Whiston, Rotherham S60 4DX
SIF	Whiston Worrygoose J & I School, Hall Close Avenue, Whiston, Rotherham S60 4AG
SIG	Whiston Parish Hall, Well Lane, Whiston, Rotherham S60 4HX
SIH	St Bernard's Catholic High School, Herringthorpe Valley Road, Rotherham, S65 3BE

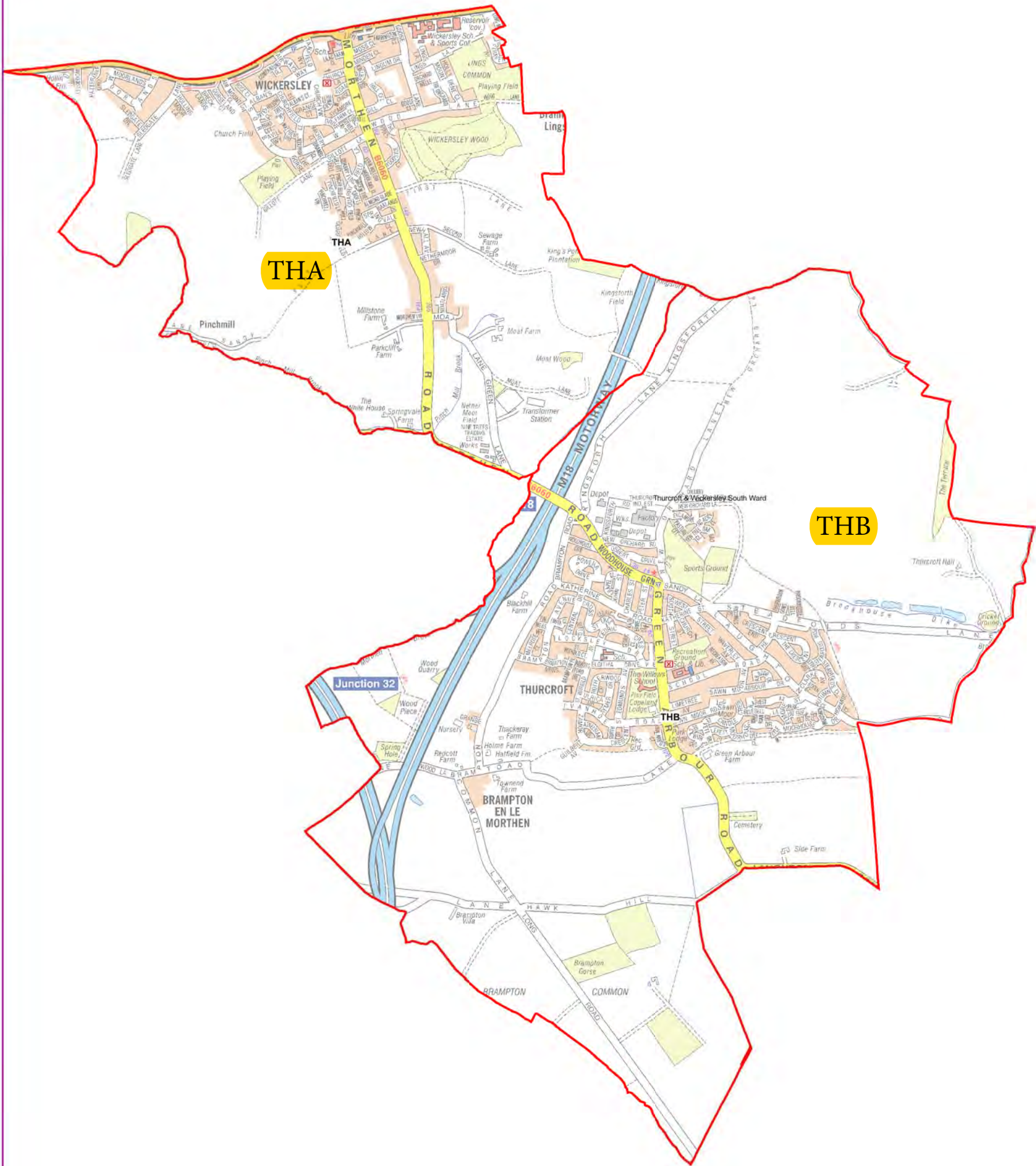
Reproduced from the Ordnance Survey mapping with the permission of the Controller of Her Majesty's Stationery Office © Crown copyright. Unauthorised reproduction in any form is prohibited. Crown copyright and may lead to prosecution or civil proceedings. Rotherham MBC Licence No. 1090  
A-Z Maps/Copyright/Geographers A-Z Map Co. Ltd



SWA	Swinton Fitzwilliam Primary School, Broadway, Swinton, Mexborough S64 8HF
SWB	Swinton Queen Primary School, Queen Street, Swinton, Mexborough S64 8NE
SWC	Swinton Civic Hall, Station Street, Swinton, Mexborough S64 8PZ
SWD	Swinton Fitzwilliam Primary School, Broadway, Swinton, Mexborough S64 8HF

Reproduced from the Ordnance Survey mapping with the permission of the Controller of Her Majesty's Stationery Office © Crown copyright. Unauthorised reproduction in any form is prohibited. Rotherham MBC Licence No. 1090. A-Z Maps/Copying/Geographers A-Z Map Co. Ltd

THA	The Church Barn, Church Lane, Wickersley, Rotherham S66 1ES
THB	Gordon Bennett Memorial Hall, Green Arbour Road, Thurcroft, Rotherham S66 9DD



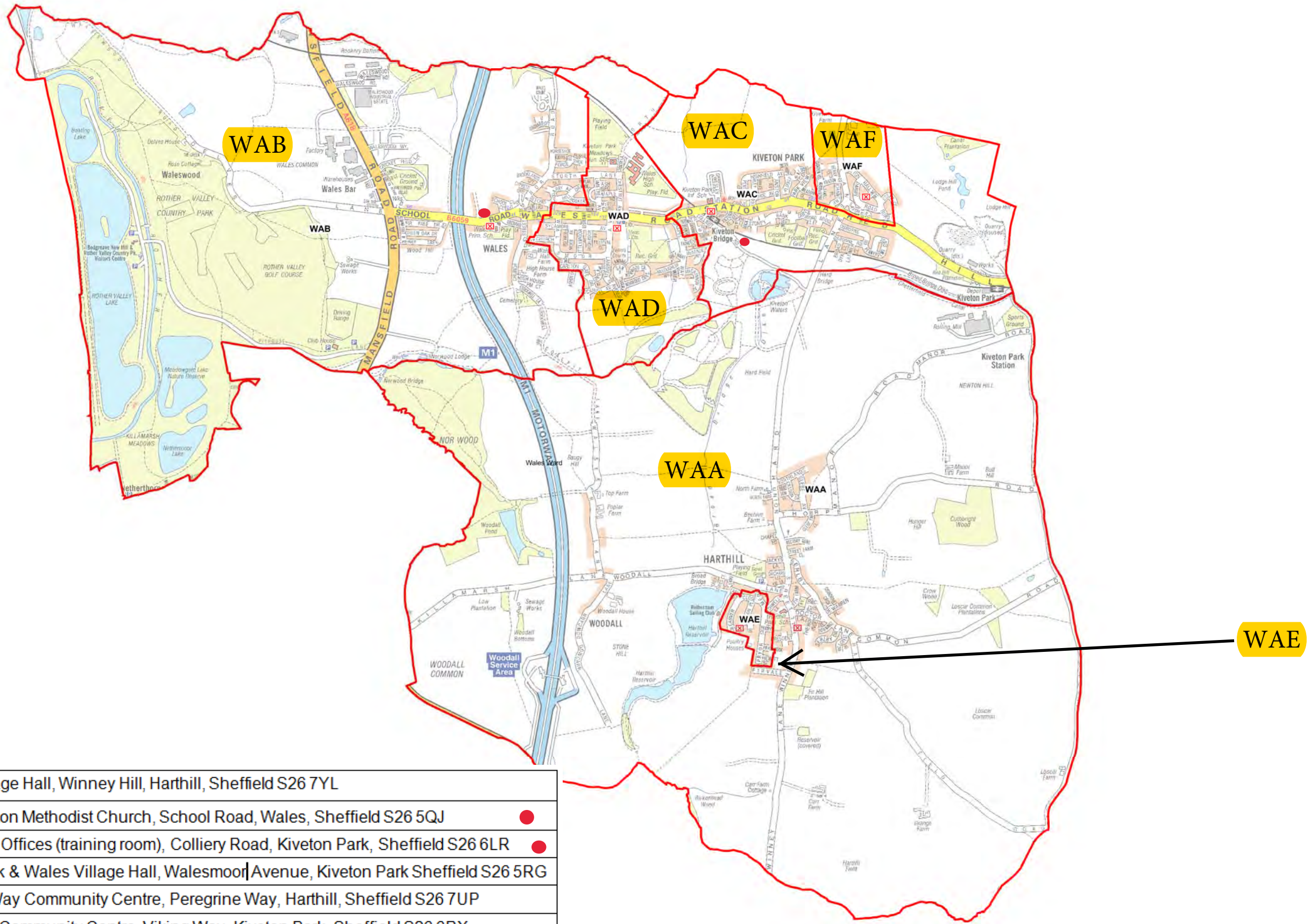
Reproduced from the Ordnance Survey mapping with the permission of the Controller of Her Majesty's Stationery Office © Crown copyright  
 Unauthorised reproduction infringes Crown copyright and may lead to prosecution or civil proceedings. Rotherham MBC Licence No. 1090  
 A-Z Maps Copyright GeoGraphics A-Z Map Co. Ltd



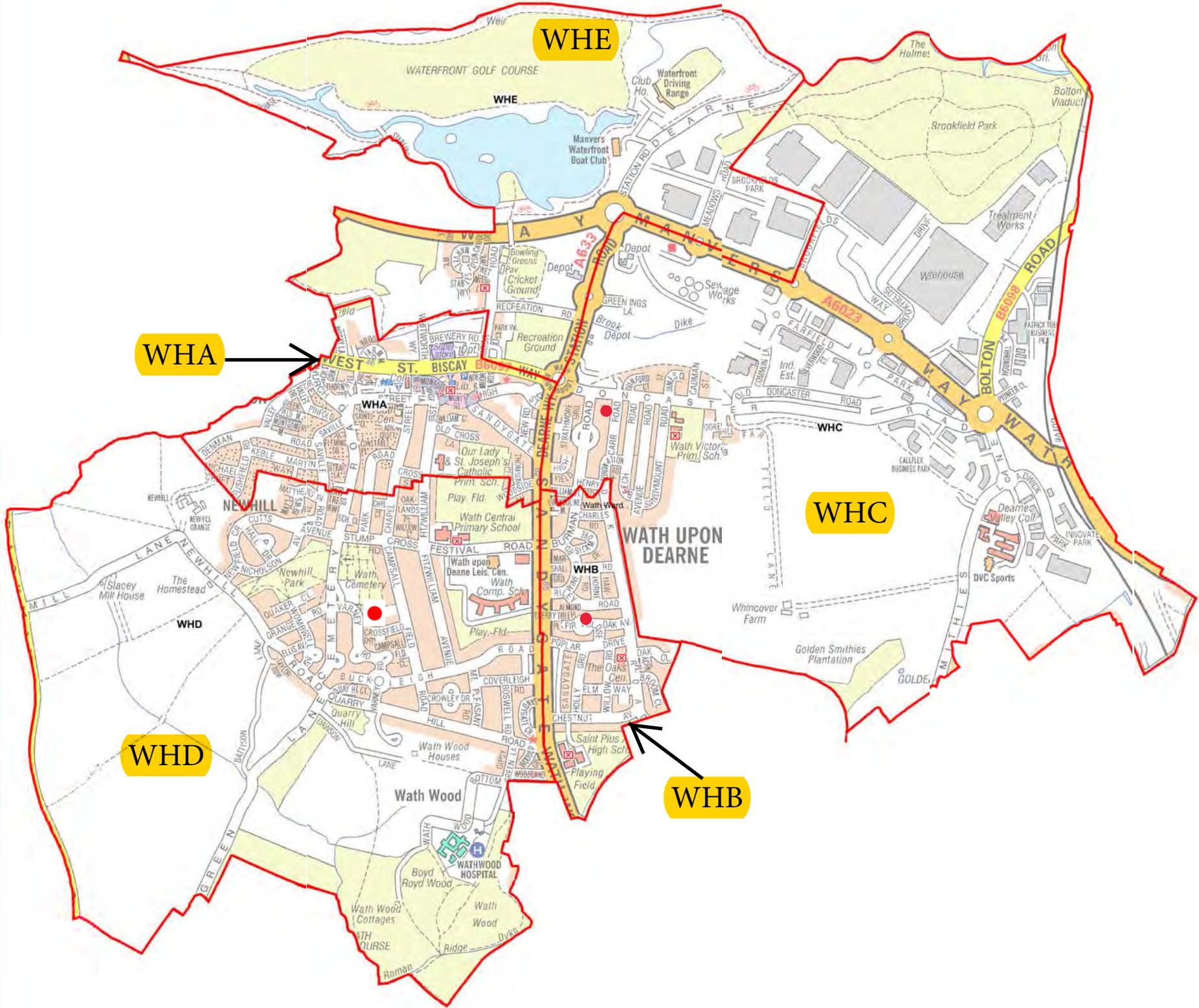
**Thurcroft & Wickersley South Ward**

(Current)

gis@rotherham.gov.uk (01709) 823364  
 Rotherham Metropolitan Borough Council  
 Corporate ICT  
 Riverside House  
 Main Street  
 Rotherham  
 S60 1AE



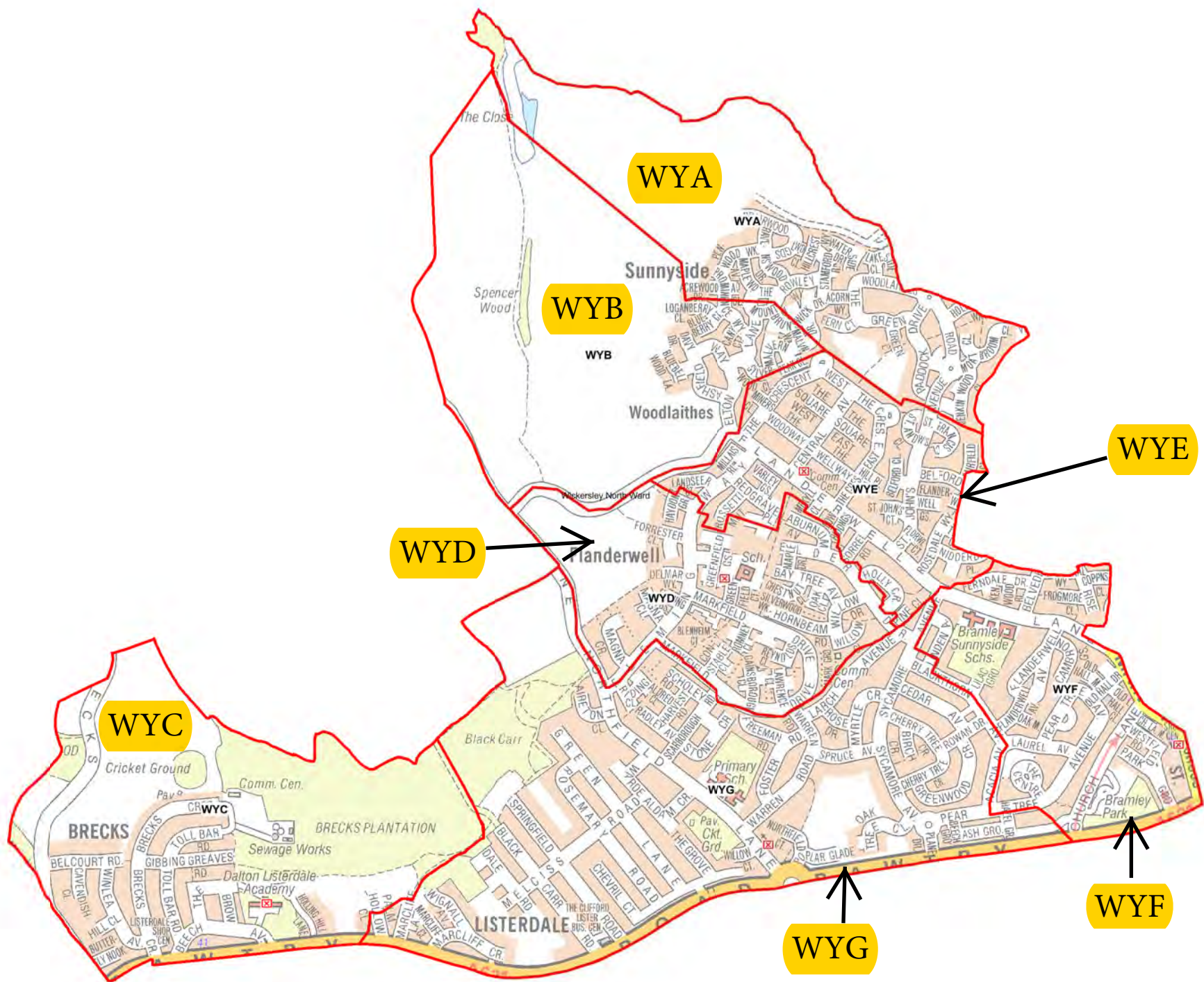
Reproduced from the Ordnance Survey mapping with the permission of the Controller of Her Majesty's Stationery Office © Crown copyright  
 Unauthorised reproduction infringes Crown copyright and may lead to prosecution or civil proceedings. Rotherham MBC Licence No. 10001  
 A-Z Maps Copyright Geographers' A-Z Map Co. Ltd



<u>WHA</u>	Wath Community Library, Montgomery Square, Wath upon Deame, Rotherham S63 7RZ
<u>WHB</u>	The Base Community Hub, Fir Close, Wath, Rotherham S63 7NU ●
<u>WHC</u>	St Joseph's Catholic Church Hall, 2 Carr Road, Wath upon Deame, Rotherham S63 7NU ●
<u>WHD</u>	Newhill Chapel, Varney Road, Wath upon Deame, Rotherham, S63 7HS ●
<u>WHE</u>	Wath upon Deame RUFC Clubhouse, Moor Road, Wath upon Deame, Rotherham S63 7RT

Reproduced from the Ordnance Survey mapping with the permission of the Controller of Her Majesty's Stationery Office © Crown copyright. Unauthorised reproduction infringes Crown copyright and may lead to prosecution or civil proceedings. Rotherham MBC Licence No. 1000. A-Z Maps Copyright Geographers A-Z Map Co. Ltd





WYA	Sunnyside Community Centre, Flanderwell Lane, Sunnyside, Rotherham S66 3RL
WYB	Sunnyside Community Centre, Flanderwell Lane, Sunnyside, Rotherham S66 3RL
WYC	Listerdale Primary School, Beech Avenue, Brecks, Rotherham S65 3HN
WYD	Flanderwell Early Excellence Centre, Flanderwell Primary School, Greenfield Court, Flanderwell, Rotherham S66 2JF
WYE	Sunnyside Community Centre, Flanderwell Lane, Sunnyside, Rotherham S66 3RL
WYF	Bramley Parish Hall, Cross Street, Bramley, Rotherham S66 2SA
WYG	Blessed Trinity Catholic Church, Northfield Lane, Wickersley, Rotherham S66 2HF

Reproduced from the Ordnance Survey mapping with the permission of the Controller of Her Majesty's Stationery Office © Crown copyright. Unauthorised reproduction is prohibited. Crown copyright and may lead to prosecution or civil proceedings. Rotherham MBC Licence No. 1000. A-Z Maps Copying/Use/Reproduction A-Z Map Co. Ltd